

**NOTICE!!**

**These documents have been scanned!**

**Do not place un-scanned documents beneath this notice!**

**Do not remove this notice from this file!**

GPO Jacket No. 560-102  
Print Order 61540  
Rise Business Services, LLC  
Job=AZ15 5/2/2019



Box Number= AZ15019



Claim Begin-End: AMC437132-AMC437144

1 Initial Receipt



AZ15019-26

AMC436731-AMC437154



**United States Department of the Interior**  
**Bureau of Land Management**  
LANDS/RECREATION & PLANNING  
ONE N CENTRAL AVE  
PHOENIX, AZ 85004 -2203  
Phone: 602-417-9200

Receipt

No: 3516268

<b>Transaction #:</b> 3617959	
<b>Date of Transaction:</b> 03/15/2016	
<b>CUSTOMER:</b>	
	GRE INC 2091 E MURRAY HOLLADAY RD STE 22E SALT LAKE CITY, UT 84117-5017 US

ENTERED  
BY: *RAM*

LINE #	QTY	DESCRIPTION	REMARKS	UNIT PRICE	TOTAL
1	1.00	LOCATABLE MINERALS / MINING CLAIMS-NOT NEW-UNADJUD, ONE AUTH NO. ONLY / MINING CLAIM MONEY RECEIVED <b>CASES:</b> AMC436776/\$10.00	QCD - 1	- n/a -	10.00
2	13.00	LOCATABLE MINERALS / MINING CLAIMS-NEW, UNADJUD, ONE OR MORE AUTH NOS / NEW MINING CLAIMS LOCATION FEE <b>CASES:</b> AMC437132/\$37.00, AMC437133/\$37.00, AMC437134/\$37.00, AMC437135/\$37.00, AMC437136/\$37.00, AMC437137/\$37.00, AMC437138/\$37.00, AMC437139/\$37.00, AMC437140/\$37.00, AMC437141/\$37.00, AMC437142/\$37.00, AMC437143/\$37.00, AMC437144/\$37.00		- n/a -	481.00
3	13.00	LOCATABLE MINERALS / MINING CLAIMS-NEW, UNADJUD, ONE OR MORE AUTH NOS / NEW MINING CLAIM PROCESSING FEE <b>CASES:</b> AMC437132/\$20.00, AMC437133/\$20.00, AMC437134/\$20.00, AMC437135/\$20.00, AMC437136/\$20.00, AMC437137/\$20.00, AMC437138/\$20.00, AMC437139/\$20.00, AMC437140/\$20.00, AMC437141/\$20.00, AMC437142/\$20.00, AMC437143/\$20.00, AMC437144/\$20.00		- n/a -	260.00
4	13.00	LOCATABLE MINERALS / MINING CLAIMS-NEW, UNADJUD, ONE OR MORE AUTH NOS / NEW MINING CLAIMS MAINTENANCE FEE <b>CASES:</b> AMC437132/\$155.00, AMC437133/\$155.00, AMC437134/\$155.00, AMC437135/\$155.00,		- n/a -	2015.00

		AMC437136/\$155.00, AMC437137/\$155.00, AMC437138/\$155.00, AMC437139/\$155.00, AMC437140/\$155.00, AMC437141/\$155.00, AMC437142/\$155.00, AMC437143/\$155.00, AMC437144/\$155.00			
5	1.00	OVERPAYMENT / OVERPAYMENT OF FEES / OVERPAYMENT OF \$1.00 OR MORE		30.00	30.00
<b>TOTAL:</b>				<b>\$2,796.00</b>	

PAYMENT INFORMATION				
1	AMOUNT:	2796.00	POSTMARKED:	N/A
	TYPE:	CHECK	RECEIVED:	03/14/2016
	CHECK NO:	003131		
	NAME:	GRE INC 2091 E MURRAY HOLLADAY RD STE 22E SALT LAKE CITY UT 84117-5017 US		

REMARKS

This receipt was generated by the automated BLM Collections and Billing System and is a paper representation of a portion of the official electronic record contained therein.

**NOTICE!!**

**These documents have been scanned!**

**Do not place un-scanned documents beneath this notice!**

**Do not remove this notice from this file!**

GPO Jacket No. 560-102  
Print Order 61540  
Rise Business Services, LLC  
Job=AZ15 5/2/2019



Box Number= AZ15019



Claim Begin-End: AMC437132-AMC437144

2 Correspondence



AZ15019-26

AMC436731-AMC437154



# United States Department of the Interior



BUREAU OF LAND MANAGEMENT

Arizona State Office

One North Central Avenue, Suite 800

Phoenix, Arizona 85004-4427

www.blm.gov/az/

FEB 15 2019

In Reply Refer To:  
3800 (AZ-9200) PB  
AMC400099; AMC437132

*RTS  
3/20/2019*

CERTIFIED MAIL - RETURN RECEIPT REQUESTED 9214 8901 9403 8378 9040 56

## NOTICE

EUGENE FABRIE  
3718 BERNAY DR  
NORTHBROOK, IL 60062-2249

This Notice Affects Those Claims  
Shown in the Block Below.

---

AMC400102; AMC437142  
HASSAYAMPA GOLD #4; PROVIDENCIA

---

### Additional Processing Fees Required

The Arizona State Office, Bureau of Land Management, received your Affidavit of Labor or Notice of Intent to Hold for the 2018 assessment year.

Due to a processing fee increase effective October 1, 2018, we did not receive sufficient fees with your document. The fee increased from \$10 per mining claim to \$15 per mining claim.

Therefore, you are required to submit an additional payment in the amount of \$5.00 per claim, within 30 days of receipt of this notice or your claim(s) will be declared forfeited.

Please include your Arizona Mining Claim (AMC) serial number(s) and claim name(s) when submitting the additional fees. If additional information is required, please contact Pauline Brown at 602-417-9360.

Lucas Lucero  
Deputy State Director  
Lands, Minerals and Energy Division



**Return address:**

US DEPARTMENT OF THE INTERIOR  
BUREAU OF LAND MANAGEMENT  
1 N CENTRAL AVE STE 800  
PHOENIX, AZ 85004

**Recipient address:**

EUGENE FABRIE  
3718 BERNAY DR  
NORTHBROOK IL 60062-2249

**USPS CERTIFIED MAIL**



9214 8901 9403 8378 9040 56

**USPS Tracking Label Number: 9214 8901 9403 8378 9040 56**

<b>USPS Tracking History</b>	<b>Postal Facility</b>	<b>ZIP</b>	<b>Date</b>	<b>Time</b>
PRE-SHIPMENT INFO SENT USPS AWAITS ITEM		PHOENIX,AZ 85004.		02/15/2019 12:18
ORIGIN ACCEPTANCE		PHOENIX,AZ 85004		02/25/2019 20:40
PROCESSED THROUGH USPS FACILITY		PHOENIX,AZ 85026		02/25/2019 21:55
PROCESSED THROUGH USPS FACILITY		PALATINE,IL 60095		02/27/2019 08:26
DEPART USPS FACILITY		PALATINE,IL 60095		02/27/2019 14:55
ARRIVAL AT UNIT		NORTHBROOK,IL 60062		02/28/2019 05:50
SORTING/PROCESSING COMPLETE		NORTHBROOK,IL 60062		02/28/2019 09:17
OUT FOR DELIVERY		NORTHBROOK,IL 60062		02/28/2019 09:27
AWAITING DELIVERY SCAN		NORTHBROOK,IL 60062		02/28/2019 23:27
FORWARDED		NORTHBROOK,IL 60062		03/07/2019 08:57
PROCESSED THROUGH USPS FACILITY		LAS VEGAS,NV 89199		03/15/2019 14:28
DEPART USPS FACILITY		LAS VEGAS,NV 89199		03/15/2019 17:59
PROCESSED THROUGH USPS FACILITY		LAS VEGAS,NV 89199		03/18/2019 14:08
PROCESSED THROUGH USPS FACILITY		PHOENIX,AZ 85026		03/19/2019 12:21

7200: AMC400094: 115

Amc 437132

**CERTIFIED MAIL™**

PHOENIX

AZ 850

25 FEB '19

PM 3 L

neopost

02/2019

**POSTAGE**

**\$05.55<sup>0</sup>**

US OFFICIAL MAIL  
\$300 Penalty  
For Private Use

ZIP 85004

041L11101433

**USPS CERTIFIED MAIL**

US Department of the Interior  
Bureau of Land Management  
1 N Central Ave Ste 800  
Phoenix, AZ 85004



PHOENIX, ARIZONA

2019 MAR 20 P 2: 14

RECEIVED  
OFFICE

10 56

NIXIE

891 DE 1

000 18/19

RETURN TO SENDER  
INSUFFICIENT ADDRESS  
UNABLE TO FORWARD

CARYL BORN  
EU 3722 LAS VEGAS BLVD S  
371 LAS VEGAS NV 89158  
NO

BC: 85004442700

\*1714-00682-25-38



USPS MAIL PERMIT NO. 100 PHOENIX, AZ 85004



9200: AMC400099: PB  
Amc 437132

**CERTIFIED MAIL™**

OFFICIAL MAIL  
300 PENALTY

neopost®

2/2019  
**POSTAGE**

**\$05.55<sup>0</sup>**

US OFFICIAL MAIL  
300 Penalty  
For Private Use  
ZIP 85004  
041L11101433



**USPS CERTIFIED MAIL**

US Department of the Interior  
Bureau of Land Management  
1 N Central Ave Ste 800  
Phoenix, AZ 85004



PHOENIX, ARIZONA

2019 MAR 20 P 2:14


RECEIVED  
OFFICE

CARYL BORN  
3722 LAS VEGAS BLVD S  
EUG LAS VEGAS NV 89158  
3718  
NOF

NIXIE 891 DE 1

RETURN TO SENDER  
INSUFFICIENT ADDRESS  
UNABLE TO FORWARD

BC: 85004442700 \*1714-00682-25-38





Date Produced: 03/25/2019

ConnectSuite Inc.:

The following is the delivery information for Certified Mail™/RRE item number 9214 8901 9403 8378 9040 56. Our records indicate that this item was delivered on 03/20/2019 at 11:58 a.m. in PHOENIX, AZ 85004. The scanned image of the recipient information is provided below.

Signature of Recipient :

Delivery section	
Signature	X Rita L. Hunter
Printed Name	Rita L Hunter % Bureau of Land Management

Address of Recipient :

Delivery Address	1 N CENTRAL STE 800
------------------	---------------------

Thank you for selecting the Postal Service for your mailing needs. If you require additional assistance, please contact your local post office or Postal Service representative.

Sincerely,  
United States Postal Service

The customer reference number shown below is not validated or endorsed by the United States Postal Service. It is solely for customer use.

Customer Reference Number: C1222711.6996631

9200: AMC400099: PB  
Amc 437132

**CERTIFIED MAIL™**

PHOENIX, ARIZONA  
AZ 85004

neopost

2/2019  
**POSTAGE**

**\$05.55<sup>0</sup>**

US OFFICIAL MAIL  
\$300 Penalty  
For Private Use  
ZIP 85004  
041L11101433



**USPS CERTIFIED MAIL**

US Department of the Interior  
Bureau of Land Management  
1 N Central Ave Ste 800  
Phoenix, AZ 85004



PHOENIX, ARIZONA

2019 MAR 20 P 2:44


RECEIVED OFFICE

NIXIE 891 DE 1 800 18/19

RETURN TO SENDER  
INSUFFICIENT ADDRESS  
UNABLE TO FORWARD

CARYL BORN  
3722 LAS VEGAS BLVD S  
EUG LAS VEGAS NV 89158  
3718  
NOF

BC: 85004442700 \*1714-00682-25-38





Date Produced: 03/25/2019

ConnectSuite Inc.:

The following is the delivery information for Certified Mail™/RRE item number 9214 8901 9403 8378 9040 56. Our records indicate that this item was delivered on 03/20/2019 at 11:58 a.m. in PHOENIX, AZ 85004. The scanned image of the recipient information is provided below.

Delivery section	
Signature	X Rita L. Hunter
Printed Name	Rita L Hunter c/o Bureau of Land Management

Address of Recipient :

Delivery Address	1 N CENTRAL STE 500
------------------	---------------------

Thank you for selecting the Postal Service for your mailing needs. If you require additional assistance, please contact your local post office or Postal Service representative.

Sincerely,  
United States Postal Service

The customer reference number shown below is not validated or endorsed by the United States Postal Service. It is solely for customer use.

Customer Reference Number: C1222711.6996631



# United States Department of the Interior

BUREAU OF LAND MANAGEMENT  
Arizona State Office  
One North Central Avenue, Suite 800  
Phoenix, Arizona 85004-4427  
www.blm.gov/az/



*CC  
via Reg Mail Mailed 3/19/19  
pa*

FEB 15 2019

In Reply Refer To:  
3800 (AZ-9200) PB  
AMC400099; AMC437132

CERTIFIED MAIL - RETURN RECEIPT REQUESTED 9214 8901 9403 8378 9040 56

## NOTICE

EUGENE FABRIE : This Notice Affects Those Claims  
3718 BERNAY DR : Shown in the Block Below.  
NORTHBROOK, IL 60062-2249 :

AMC400102; AMC437142  
HASSAYAMPA GOLD #4; PROVIDENCIA

### Additional Processing Fees Required

The Arizona State Office, Bureau of Land Management, received your Affidavit of Labor or Notice of Intent to Hold for the 2018 assessment year.

Due to a processing fee increase effective October 1, 2018, we did not receive sufficient fees with your document. The fee increased from \$10 per mining claim to \$15 per mining claim.

Therefore, you are required to submit an additional payment in the amount of \$5.00 per claim, within 30 days of receipt of this notice or your claim(s) will be declared forfeited.

Please include your Arizona Mining Claim (AMC) serial number(s) and claim name(s) when submitting the additional fees. If additional information is required, please contact Pauline Brown at 602-417-9360.

Lucas Lucero  
Deputy State Director  
Lands, Minerals and Energy Division



**Return address:**

US DEPARTMENT OF THE INTERIOR  
BUREAU OF LAND MANAGEMENT  
1 N CENTRAL AVE STE 800  
PHOENIX, AZ 85004

**Recipient address:**

EUGENE FABRIE  
3718 BERNAY DR  
NORTHBROOK IL 60062-2249

USPS CERTIFIED MAIL



9214 8901 9403 8378 9040 56

**USPS Tracking Label Number: 9214 8901 9403 8378 9040 56**

USPS Tracking History	Postal Facility	ZIP	Date	Time
PRE-SHIPMENT INFO SENT USPS AWAITS ITEM		PHOENIX,AZ 85004.		02/15/2019 12:18
ORIGIN ACCEPTANCE		PHOENIX,AZ 85004		02/25/2019 20:40
PROCESSED THROUGH USPS FACILITY		PHOENIX,AZ 85026		02/25/2019 21:55
PROCESSED THROUGH USPS FACILITY		PALATINE,IL 60095		02/27/2019 08:26
DEPART USPS FACILITY		PALATINE,IL 60095		02/27/2019 14:55
ARRIVAL AT UNIT		NORTHBROOK,IL 60062		02/28/2019 05:50
SORTING/PROCESSING COMPLETE		NORTHBROOK,IL 60062		02/28/2019 09:17
OUT FOR DELIVERY		NORTHBROOK,IL 60062		02/28/2019 09:27
AWAITING DELIVERY SCAN		NORTHBROOK,IL 60062		02/28/2019 23:27
FORWARDED		NORTHBROOK,IL 60062		03/07/2019 08:57
PROCESSED THROUGH USPS FACILITY		LAS VEGAS,NV 89199		03/15/2019 14:28
DEPART USPS FACILITY		LAS VEGAS,NV 89199		03/15/2019 17:59
PROCESSED THROUGH USPS FACILITY		LAS VEGAS,NV 89199		03/18/2019 14:08
PROCESSED THROUGH USPS FACILITY		PHOENIX,AZ 85026		03/19/2019 12:21

9200: AMC400099: PB  
Amc 437132

**CERTIFIED MAIL™**

PHOENIX, AZ 85004

neopost#

2/2019  
**POSTAGE**

**\$05.55<sup>0</sup>**

US OFFICIAL MAIL  
\$300 Penalty  
For Private Use  
ZIP 85004  
041L11101433



**USPS CERTIFIED MAIL**

US Department of the Interior  
Bureau of Land Management  
1 N Central Ave Ste 800  
Phoenix, AZ 85004



PHOENIX, ARIZONA

2019 MAR 20 P 2:44

RECEIVED OFFICE

CARYL BORN  
3722 LAS VEGAS BLVD S  
EUGLAS VEGAS NV 89158  
3718  
NOF

NIXIE 891 DE 1

RETURN TO SENDER  
INSUFFICIENT ADDRESS  
UNABLE TO FORWARD

BC: 85004442700 \*1714-00682-25-38





Date Produced: 03/25/2019

ConnectSuite Inc.:

The following is the delivery information for Certified Mail™/RRE item number 9214 8901 9403 8378 9040 56. Our records indicate that this item was delivered on 03/20/2019 at 11:58 a.m. in PHOENIX, AZ 85004. The scanned image of the recipient information is provided below.

Delivery section	
Signature	X Rita L. Hunter
Printed Name	Rita L Hunter % Bureau of Land Management

Address of Recipient :

Delivery Address	1 N CENTRAL STE 800
------------------	---------------------


Thank you for selecting the Postal Service for your mailing needs. If you require additional assistance, please contact your local post office or Postal Service representative.

Sincerely,  
United States Postal Service

The customer reference number shown below is not validated or endorsed by the United States Postal Service. It is solely for customer use.

Customer Reference Number: C1222711.6996631





# United States Department of the Interior



BUREAU OF LAND MANAGEMENT  
Arizona State Office  
One North Central Avenue, Suite 800  
Phoenix, Arizona 85004-4427  
www.blm.gov/az/

DEC 10 2018

In Reply Refer To:  
3830 (9200) PB  
AMC437132

CERTIFIED MAIL - RETURN RECEIPT REQUESTED No. 9214 8901 9403 8376 3565 81

## DECISION

EDMOND J WHITE JR : This decision affects those claims  
637 E 650 AVE : shown in the block below.  
VERNON, IL 62892-4208 :

---

AMC437141  
PHILIMENA EXTENSION

---

## MINING CLAIMS DECLARED FORFEITED

The mining claims listed above have been declared forfeited as of September 1, 2018, for failure to timely file the required maintenance fee payment or small miner's maintenance fee waiver (waiver).

Claimants are required to pay an annual non-refundable maintenance fee of \$155 per 20 acres or portion thereof, or submit a waiver, on or before September 1 of each year. These requirements were established by 30 U.S.C. 28f-1, as amended, and 43 CFR 3834 and 3835.

Our records do not show receipt of a maintenance fee payment or small miner waiver filed on or before the due date. Therefore, the claims listed above are forfeited.

## Reclamation Requirements

This decision does not relieve you of the liability for reclamation of all areas disturbed by your activities on lands covered by the subject mining claim(s) and/or site(s). After you complete the reclamation, you must notify the authorized officer of the appropriate surface managing agency so that the authorized officer may conduct a final site inspection and determine whether you may be released from liability. If you fail to reclaim the land to the satisfaction of the authorized

officer, the surface management agency may cite you for noncompliance under its surface management regulations. For land administered by the Bureau of Land Management (BLM), if you fail to reclaim the land to the satisfaction of the authorized officer as required in 43 CFR Subpart 3809, the BLM will issue an order of noncompliance under 43 CFR 3809.601(a). If you fail to comply with the non-compliance order, BLM may take further action under 43 CFR 3809.604. Failure to conduct reclamation is a prohibited act that may subject you to criminal penalties. See 43 CFR 3809.605(h) and 43 CFR 3809.700.

### Appeal Procedures

This decision may be appealed to the Interior Board of Land Appeals, Office of the Secretary, in accordance with the regulations contained in 43 CFR, Part 4, and the enclosed Form 1842-1. If an appeal is taken, your notice of appeal must be filed in this office (at the above address) within 30 days from receipt of this decision. The appellant has the burden of showing that the decision appealed from is in error.


If you wish to file a petition pursuant to regulation 43 CFR 4.21 (58 FR 4939, January 19, 1993) for a stay of the effectiveness of this decision during the time that your appeal is being reviewed by the Board, the petition for a stay must accompany your notice of appeal. A petition for a stay is required to show sufficient justification based on the standards listed below. Copies of the notice of appeal and petition for a stay must also be submitted to each party named in this decision and to the Interior Board of Land Appeals and to the appropriate Office of the Solicitor (see 43 CFR 4.413) at the same time the original documents are filed with this office. If you request a stay, you have the burden of proof to demonstrate that a stay should be granted.

### Standards for Obtaining a Stay

Except as otherwise provided by law or other pertinent regulation, a petition for a stay of a decision pending appeal shall show sufficient justification based on the following standards:

- (1) The relative harm to the parties if the stay is granted or denied,
- (2) The likelihood of the appellant's success on the merits,
- (3) The likelihood of immediate and irreparable harm if the stay is not granted, and
- (4) Whether the public interest favors granting the stay.

Please include your AMC serial number(s) on all correspondence. If additional information is required, please call Pauline Brown at 602-417-9360.



Lucas Lucero  
Deputy State Director  
Lands, Minerals, and Energy Division

Enclosure



Date Produced: 12/31/2018

ConnectSuite Inc.:

The following is the delivery information for Certified Mail™/RRE item number 9214 8901 9403 8376 3565 81. Our records indicate that this item was delivered on 12/24/2018 at 02:06 p.m. in VERNON, IL 62892. The scanned image of the recipient information is provided below.

Signature of Recipient :

A handwritten signature in black ink that reads "Edward J. White".

Address of Recipient :

A handwritten address in black ink that reads "637 E. E. JOAE".

Thank you for selecting the Postal Service for your mailing needs. If you require additional assistance, please contact your local post office or Postal Service representative.

Sincerely,  
United States Postal Service

The customer reference number shown below is not validated or endorsed by the United States Postal Service. It is solely for customer use.

Customer Reference Number: C1128363.6490445



# United States Department of the Interior

BUREAU OF LAND MANAGEMENT

Arizona State Office

One North Central Avenue, Suite 800

Phoenix, Arizona 85004-4427

[www.blm.gov/az/](http://www.blm.gov/az/)

DEC 11 2018



In Reply Refer To:

3830 (9200) RM

AMC437132

CERTIFIED MAIL - RETURN RECEIPT REQUESTED No. 9214 8901 9403 8375 9980 96

## DECISION

SUSAN NICE	:	This decision affects those claims
4964 S VENETO	:	shown in the block below.
MESA, AZ 85212-5201	:	

---

AMC437143  
SUNSHINE LODGE

---

### MINING CLAIMS DECLARED FORFEITED

The mining claims listed above have been declared forfeited as of September 1, 2018, for failure to timely file the required maintenance fee payment or small miner's maintenance fee waiver (waiver).

Claimants are required to pay an annual non-refundable maintenance fee of \$155 per 20 acres or portion thereof, or submit a waiver, on or before September 1 of each year. These requirements were established by 30 U.S.C. 28f-1, as amended, and 43 CFR 3834 and 3835.

Our records do not show receipt of a maintenance fee payment or small miner waiver filed on or before the due date. Therefore, the claims listed above are forfeited.

### Reclamation Requirements

This decision does not relieve you of the liability for reclamation of all areas disturbed by your activities on lands covered by the subject mining claim(s) and/or site(s). After you complete the reclamation, you must notify the authorized officer of the appropriate surface managing agency so that the authorized officer may conduct a final site inspection and determine whether you may be released from liability. If you fail to reclaim the land to the satisfaction of the authorized

officer, the surface management agency may cite you for noncompliance under its surface management regulations. For land administered by the Bureau of Land Management (BLM), if you fail to reclaim the land to the satisfaction of the authorized officer as required in 43 CFR Subpart 3809, the BLM will issue an order of noncompliance under 43 CFR 3809.601(a). If you fail to comply with the non-compliance order, BLM may take further action under 43 CFR 3809.604. Failure to conduct reclamation is a prohibited act that may subject you to criminal penalties. See 43 CFR 3809.605(h) and 43 CFR 3809.700.

### Appeal Procedures

This decision may be appealed to the Interior Board of Land Appeals, Office of the Secretary, in accordance with the regulations contained in 43 CFR, Part 4, and the enclosed Form 1842-1. If an appeal is taken, your notice of appeal must be filed in this office (at the above address) within 30 days from receipt of this decision. The appellant has the burden of showing that the decision appealed from is in error.

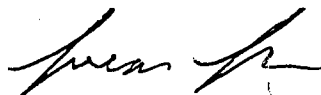
If you wish to file a petition pursuant to regulation 43 CFR 4.21 (58 FR 4939, January 19, 1993) for a stay of the effectiveness of this decision during the time that your appeal is being reviewed by the Board, the petition for a stay must accompany your notice of appeal. A petition for a stay is required to show sufficient justification based on the standards listed below. Copies of the notice of appeal and petition for a stay **must** also be submitted to each party named in this decision and to the Interior Board of Land Appeals and to the appropriate Office of the Solicitor (see 43 CFR 4.413) at the same time the original documents are filed with this office. If you request a stay, you have the burden of proof to demonstrate that a stay should be granted.

### Standards for Obtaining a Stay

Except as otherwise provided by law or other pertinent regulation, a petition for a stay of a decision pending appeal shall show sufficient justification based on the following standards:

- (1) The relative harm to the parties if the stay is granted or denied,
- (2) The likelihood of the appellant's success on the merits,
- (3) The likelihood of immediate and irreparable harm if the stay is not granted, and
- (4) Whether the public interest favors granting the stay.

Please include your AMC serial number(s) on all correspondence. If additional information is required, please call RéAnn Myers at 602-417-9413.



Lucas Lucero  
Deputy State Director  
Lands, Minerals, and Energy Division

Enclosure

9200: Amc437132 Rm

CERTIFIED MAIL™

PHOENIX

DEC 18 2018

neopost

12/13/2018

POSTAGE

\$05.63<sup>00</sup>



PHOENIX, ARIZONA

2019 JAN 28 A 10:01


RECEIVED  
STATE OFFICE

US OFFICIAL MAIL  
\$500 Penalty  
Private Use  
ZIP 85004  
0411 101433

NIXIE 850 SE 1 8612/21/18

RETURN TO SENDER  
NO SUCH NUMBER  
UNABLE TO FORWARD

BC: 85004442700 \*1814-08941-14-38




TRACK 1: 9553110687

85212-520164  
85004>4427

US Department of the Interior  
Bureau of Land Management  
1 N Central Ave Ste 800  
Phoenix, AZ 85004

---

USPS CERTIFIED MAIL



9214 8901 9403 8375 9980 96

---

SUSAN NICE  
4964 S VENETO  
MESA AZ 85212-5201



# United States Department of the Interior



BUREAU OF LAND MANAGEMENT

Arizona State Office

One North Central Avenue, Suite 800

Phoenix, Arizona 85004-4427

[www.blm.gov/az/](http://www.blm.gov/az/)

**DEC 1 1 2018**

In Reply Refer To:

3830 (9200) RM

AMC437132

CERTIFIED MAIL - RETURN RECEIPT REQUESTED No. 9214 8901 9403 8375 9980 96

## DECISION

SUSAN NICE	:	This decision affects those claims
4964 S VENETO	:	shown in the block below.
MESA, AZ 85212-5201	:	

---

AMC437143  
SUNSHINE LODGE

---

## MINING CLAIMS DECLARED FORFEITED

The mining claims listed above have been declared forfeited as of September 1, 2018, for failure to timely file the required maintenance fee payment or small miner's maintenance fee waiver (waiver).

Claimants are required to pay an annual non-refundable maintenance fee of \$155 per 20 acres or portion thereof, or submit a waiver, on or before September 1 of each year. These requirements were established by 30 U.S.C. 28f-1, as amended, and 43 CFR 3834 and 3835.

Our records do not show receipt of a maintenance fee payment or small miner waiver filed on or before the due date. Therefore, the claims listed above are forfeited.

## **Reclamation Requirements**

This decision does not relieve you of the liability for reclamation of all areas disturbed by your activities on lands covered by the subject mining claim(s) and/or site(s). After you complete the reclamation, you must notify the authorized officer of the appropriate surface managing agency so that the authorized officer may conduct a final site inspection and determine whether you may be released from liability. If you fail to reclaim the land to the satisfaction of the authorized



officer, the surface management agency may cite you for noncompliance under its surface management regulations. For land administered by the Bureau of Land Management (BLM), if you fail to reclaim the land to the satisfaction of the authorized officer as required in 43 CFR Subpart 3809, the BLM will issue an order of noncompliance under 43 CFR 3809.601(a). If you fail to comply with the non-compliance order, BLM may take further action under 43 CFR 3809.604. Failure to conduct reclamation is a prohibited act that may subject you to criminal penalties. See 43 CFR 3809.605(h) and 43 CFR 3809.700.

### Appeal Procedures

This decision may be appealed to the Interior Board of Land Appeals, Office of the Secretary, in accordance with the regulations contained in 43 CFR, Part 4, and the enclosed Form 1842-1. If an appeal is taken, your notice of appeal must be filed in this office (at the above address) within 30 days from receipt of this decision. The appellant has the burden of showing that the decision appealed from is in error.

If you wish to file a petition pursuant to regulation 43 CFR 4.21 (58 FR 4939, January 19, 1993) for a stay of the effectiveness of this decision during the time that your appeal is being reviewed by the Board, the petition for a stay must accompany your notice of appeal. A petition for a stay is required to show sufficient justification based on the standards listed below. Copies of the notice of appeal and petition for a stay **must** also be submitted to each party named in this decision and to the Interior Board of Land Appeals and to the appropriate Office of the Solicitor (see 43 CFR 4.413) at the same time the original documents are filed with this office. If you request a stay, you have the burden of proof to demonstrate that a stay should be granted.

### Standards for Obtaining a Stay

Except as otherwise provided by law or other pertinent regulation, a petition for a stay of a decision pending appeal shall show sufficient justification based on the following standards:

- (1) The relative harm to the parties if the stay is granted or denied,
- (2) The likelihood of the appellant's success on the merits,
- (3) The likelihood of immediate and irreparable harm if the stay is not granted, and
- (4) Whether the public interest favors granting the stay.

Please include your AMC serial number(s) on all correspondence. If additional information is required, please call RéAnn Myers at 602-417-9413.



Lucas Lucero  
Deputy State Director  
Lands, Minerals, and Energy Division

Enclosure

UNITED STATES  
DEPARTMENT OF THE INTERIOR  
BUREAU OF LAND MANAGEMENT

**INFORMATION ON TAKING APPEALS TO THE INTERIOR BOARD OF LAND APPEALS**

**DO NOT APPEAL UNLESS**

1. This decision is adverse to you,  
AND
2. You believe it is incorrect.

**IF YOU APPEAL, THE FOLLOWING PROCEDURES MUST BE FOLLOWED**

**1. NOTICE OF APPEAL.....**

A person who wishes to appeal to the Interior Board of Land Appeals must file in the office of the officer who made the decision (not the Interior Board of Land Appeals) a notice that he wishes to appeal. A person served with the decision being appealed must transmit the *Notice of Appeal* in time for it to be filed in the office where it is required to be filed within 30 days after the date of service. If a decision is published in the FEDERAL REGISTER, a person not served with the decision must transmit a *Notice of Appeal* in time for it to be filed within 30 days after the date of publication (43 CFR 4.411 and 4.413).

**2. WHERE TO FILE**

NOTICE OF APPEAL.....

BUREAU OF LAND MANAGEMENT, ARIZONA STATE OFFICE, ONE NORTH CENTRAL AVENUE, SUITE 800, PHOENIX, ARIZONA 85004-4427

WITH COPY TO SOLICITOR..

DEPARTMENT OF THE INTERIOR, OFFICE OF THE FIELD SOLICITOR, SANDRA DAY O'CONNOR US COURTHOUSE, SUITE 404, 401 WEST WASHINGTON STREET, SPACE 44, PHOENIX, ARIZONA 85003-2151

**3. STATEMENT OF REASONS**

Within 30 days after filing the *Notice of Appeal*, file a complete statement of the reasons why you are appealing. This must be filed with the United States Department of the Interior, Office of Hearings and Appeals, Interior Board of Land Appeals, 801 N. Quincy Street, MS 300-QC, Arlington, Virginia 22203. If you fully stated your reasons for appealing when filing the *Notice of Appeal*, no additional statement is necessary (43 CFR 4.412 and 4.413).

WITH COPY TO SOLICITOR.....

DEPARTMENT OF THE INTERIOR, OFFICE OF THE FIELD SOLICITOR, SANDRA DAY O'CONNOR US COURTHOUSE, SUITE 404, 401 WEST WASHINGTON STREET, SPACE 44, PHOENIX, ARIZONA 85003-2151

**4. ADVERSE PARTIES.....**

Within 15 days after each document is filed, each adverse party named in the decision and the Regional Solicitor or Field Solicitor having jurisdiction over the State in which the appeal arose must be served with a copy of: (a) the *Notice of Appeal*, (b) the Statement of Reasons, and (c) any other documents filed (43 CFR 4.413).

**5. PROOF OF SERVICE.....**

Within 15 days after any document is served on an adverse party, file proof of that service with the United States Department of the Interior, Office of Hearings and Appeals, Interior Board of Land Appeals, 801 N. Quincy Street, MS 300-QC, Arlington, Virginia 22203. This may consist of a certified or registered mail "Return Receipt Card" signed by the adverse party (43 CFR 4.401(c)).

**6. REQUEST FOR STAY.....**

Except where program-specific regulations place this decision in full force and effect or provide for an automatic stay, the decision becomes effective upon the expiration of the time allowed for filing an appeal unless a petition for a stay is timely filed together with a *Notice of Appeal* (43 CFR 4.21). If you wish to file a petition for a stay of the effectiveness of this decision during the time that your appeal is being reviewed by the Interior Board of Land Appeals, the petition for a stay must accompany your *Notice of Appeal* (43 CFR 4.21 or 43 CFR 2801.10 or 43 CFR 2881.10). A petition for a stay is required to show sufficient justification based on the standards listed below. Copies of the *Notice of Appeal* and Petition for a Stay must also be submitted to each party named in this decision and to the Interior Board of Land Appeals and to the appropriate Office of the Solicitor (43 CFR 4.413) at the same time the original documents are filed with this office. If you request a stay, you have the burden of proof to demonstrate that a stay should be granted.

**Standards for Obtaining a Stay.** Except as otherwise provided by law or other pertinent regulations, a petition for a stay of a decision pending appeal shall show sufficient justification based on the following standards: (1) the relative harm to the parties if the stay is granted or denied, (2) the likelihood of the appellant's success on the merits, (3) the likelihood of immediate and irreparable harm if the stay is not granted, and (4) whether the public interest favors granting the stay.

Unless these procedures are followed, your appeal will be subject to dismissal (43 CFR 4.402). Be certain that all communications are identified by serial number of the case being appealed.

**NOTE:** A document is not filed until it is actually received in the proper office (43 CFR 4.401(a)). See 43 CFR Part 4, Subpart B for general rules relating to procedures and practice involving appeals.

**43 CFR SUBPART 1821--GENERAL INFORMATION**

Sec. 1821.10 Where are BLM offices located? (a) In addition to the Headquarters Office in Washington, D.C. and seven national level support and service centers, BLM operates 12 State Offices each having several subsidiary offices called Field Offices. The addresses of the State Offices can be found in the most recent edition of 43 CFR 1821.10. The State Office geographical areas of jurisdiction are as follows:

**STATE OFFICES AND AREAS OF JURISDICTION:**

Alaska State Office ----- Alaska  
Arizona State Office ----- Arizona  
California State Office ----- California  
Colorado State Office ----- Colorado  
Eastern States Office ----- Arkansas, Iowa, Louisiana, Minnesota, Missouri  
and, all States east of the Mississippi River  
Idaho State Office ----- Idaho  
Montana State Office ----- Montana, North Dakota and South Dakota  
Nevada State Office ----- Nevada  
New Mexico State Office ----- New Mexico, Kansas, Oklahoma and Texas  
Oregon State Office ----- Oregon and Washington  
Utah State Office ----- Utah  
Wyoming State Office ----- Wyoming and Nebraska

(b) A list of the names, addresses, and geographical areas of jurisdiction of all Field Offices of the Bureau of Land Management can be obtained at the above addresses or any office of the Bureau of Land Management, including the Washington Office, Bureau of Land Management, 1849 C Street, NW, Washington, DC 20240.

(Form 1842-1, September 2006)

## Subpart B—General Rules Relating to Procedures and Practice

### § 4.20 Purpose.

In the interest of establishing and maintaining uniformity to the extent feasible, this subpart sets forth general rules applicable to all types of proceedings before the Hearings Division and the several Appeals Boards of the Office of Hearings and Appeals.

### § 4.21 General provisions.

(a) *Effect of decision pending appeal.* Except as otherwise provided by law or other pertinent regulation:

(1) A decision will not be effective during the time in which a person adversely affected may file a notice of appeal; when the public interest requires, however, the Director or an Appeals Board may provide that a decision, or any part of a decision, shall be in full force and effective immediately;

(2) A decision will become effective on the day after the expiration of the time during which a person adversely affected may file a notice of appeal unless a petition for a stay pending appeal is filed together with a timely notice of appeal; a petition for a stay may be filed only by a party who may properly maintain an appeal;

(3) A decision, or that portion of a decision, for which a stay is not granted will become effective immediately after the Director or an Appeals Board denies or partially denies the petition for a stay, or fails to act on the petition within the time specified in paragraph (b)(4) of this section.

(b) *Standards and procedures for obtaining a stay.* Except as otherwise provided by law or other pertinent regulation:

(1) A petition for a stay of a decision pending appeal shall show sufficient justification based on the following standards:

(i) The relative harm to the parties if the stay is granted or denied,

(ii) The likelihood of the appellant's success on the merits,

(iii) The likelihood of immediate and irreparable harm if the stay is not granted, and

(iv) Whether the public interest favors granting the stay;

(2) The appellant requesting the stay bears the burden of proof to demonstrate that a stay should be granted;

(3) The appellant shall serve a copy of its notice of appeal and petition for a stay on each party named in the decision from which the appeal is taken, and on the Director or the Appeals Board to which the appeal is taken, at the same time such documents are served on the appropriate officer of the Department; any party, including the officer who made the decision being

appealed, may file a response to the stay petition within 10 days after service; failure to file a response shall not result in a default on the question of whether a stay should be granted; service shall be made by delivering copies personally or by sending them by registered or certified mail, return receipt requested;

(4) The Director or an Appeals Board shall grant or deny a petition for a stay pending appeal, either in whole or in part, on the basis of the factors listed in paragraph (b)(1) of this section, within 45 calendar days of the expiration of the time for filing a notice of appeal;

(c) *Exhaustion of administrative remedies.* No decision which at the time of its rendition is subject to appeal to the Director or an Appeals Board shall be considered final so as to be agency action subject to judicial review under 5 U.S.C. 704, unless a petition for a stay of decision has been timely filed and the decision being appealed has been made effective in the manner provided in paragraphs (a)(3) or (b)(4) of this section or a decision has been made effective pending appeal pursuant to paragraph (a)(1) of this section or pursuant to other pertinent regulation.

(d) *Finality of decision.* No further appeal will lie in the Department from a decision of the Director or an Appeals Board of the Office of Hearings and Appeals. Unless otherwise provided by regulation, reconsideration of a decision may be granted only in extraordinary circumstances where, in the judgment of the Director or an Appeals Board, sufficient reason appears therefor. Requests for reconsideration must be filed promptly, or within the time required by the regulations relating to the particular type of proceeding concerned, and must state with particularity the error claimed. The filing and pendency of a request for reconsideration shall not operate to stay the effectiveness of the decision involved unless so ordered by the Director or an Appeals Board. A request for reconsideration need not be filed to exhaust administrative remedies.

[36 FR 7186, Apr. 15, 1971, as amended at 58 FR 4942, Jan. 19, 1993]

## Subpart E—Special Rules Applicable to Public Land Hearings and Appeals

### APPEALS PROCEDURES appeals procedures; general

### § 4.400 Definitions.

As used in this subpart:

(a) *Secretary* means the Secretary of the Interior or his authorized representatives.

(b) *Bureau* means Bureau of Land Management.

(c) *Board* means the Board of Land Appeals in the Office of Hearings and Appeals, Office of the Secretary. The terms *office* or *officer* as used in this subpart include *Board* where the context requires.

(d) *Administrative law judge* means an administrative law judge in the Office of Hearings and Appeals, Office of the Secretary, appointed under section 3105 of title 5 of the United States Code.

#### § 4.401 Documents.

(a) *Grace period for filing.* Whenever a document is required under this subpart to be filed within a certain time and it is not received in the proper office during that time, the delay in filing will be waived if the document is filed not later than 10 days after it was required to be filed and it is determined that the document was transmitted or probably transmitted to the office in which the filing is required before the end of the period in which it was required to be filed. Determinations under this paragraph shall be made by the officer before whom is pending the appeal in connection with which the document is required to be filed.

(b) *Transferees and encumbrancers.* Transferees and encumbrancers of land the title to which is claimed or is in the process of acquisition under any public land law shall, upon filing notice of the transfer or encumbrance in the proper land office, become entitled to receive and be given the same notice of any appeal, or other proceeding thereafter initiated affecting such interest which is required to be given to a party to the proceeding. Every such notice of a transfer or encumbrance will be noted upon the records of the land office. Thereafter such transferee or encumbrancer must be made a party to any proceedings thereafter initiated adverse to the entry.

(c) *Service of documents.* (1) Wherever the regulations in this subpart require that a copy of a document be served upon a person, service may be made by delivering the copy personally to him or by sending the document by registered or certified mail, return receipt requested, to his address of record in the Bureau.

(2) At the conclusion of any document that a party must serve under the regulations in this part, the party must sign a written statement certifying that service has been or will be made in accordance with the applicable rules and specifying the date and manner of such service.

(3) A document will be considered to have been served at the time of personal service, of delivery of a registered or certified letter, or of the return by post office of an undelivered registered or certified letter.

[36 FR 7186, Apr. 15, 1971, as amended at 36 FR 15117, Aug. 13, 1971; 68 FR 33803, June 5, 2003]

#### § 4.402 Summary dismissal.

An appeal to the Board will be subject to summary dismissal by the Board for any of the following causes:

(a) If a statement of the reasons for the appeal is not included in the notice of appeal and is not filed within the time required;

(b) If the notice of appeal is not served upon adverse parties within the time required; and

(c) If the statement of reasons, if not contained in the notice of appeal, is not served upon adverse parties within the time required.

(d) If the statement of standing required by § 4.412(b) is not filed with the Board or is not served upon adverse parties within the time required.

[36 FR 7186, Apr. 15, 1971, as amended at 47 FR 26392, June 18, 1982]

#### § 4.403 Finality of decision; reconsideration.

A decision of the Board shall constitute final agency action and be effective upon the date of issuance, unless the decision itself provides otherwise. The Board may reconsider a decision in extraordinary circumstances for sufficient reason. A petition for reconsideration shall be filed within 60 days after the date of a decision. The petition shall, at the time of filing, state with particularity the error claimed and include all arguments and supporting documents. The petition may include a request that the Board stay the effectiveness of the decision for which reconsideration is sought. No answer to a petition for reconsideration is required unless so ordered by the Board. The filing, pendency, or denial of a petition for reconsideration shall not operate to stay the effectiveness or affect the finality of the decision involved unless so ordered by the Board. A petition for reconsideration need not be filed to exhaust administrative remedies.

[52 FR 21308, June 5, 1987]

### APPEALS TO THE BOARD OF LAND APPEALS

#### § 4.410 Who may appeal.

(a) Any party to a case who is adversely affected by a decision of an officer of the Bureau of Land Management or of an administrative law judge shall have a right to appeal to the Board, except—

(1) As otherwise provided in Group 2400 of chapter II of this title,

(2) To the extent that decisions of Bureau of Land Management officers must first be appealed to an administrative law judge under § 4.470 and part 4100 of this title,

(3) Where a decision has been approved by the Secretary, and

(4) As provided in paragraph (e) of this section.

(b) A party to a case, as set forth in paragraph (a) of this section, is one who has taken action that is the subject of the decision on appeal, is the object of that decision, or has otherwise participated in the process leading to the decision under appeal, e.g., by filing a mining claim or application for use of public lands, by commenting on an environmental document, or by filing a protest to a proposed action.

(c) Where BLM provided an opportunity for participation in its decision-making process, a party to the case, as set forth in paragraph (a) of this section, may raise on appeal only those issues:

(1) Raised by the party in its prior participation; or

(2) That arose after the close of the opportunity for such participation.

(d) A party to a case is adversely affected, as set forth in paragraph (a) of this section, when that party has a legally cognizable interest, and the decision on appeal has caused or is substantially likely to cause injury to that interest.

(e) For decisions rendered by Departmental officials relating to land selections under the Alaska Native Claims Settlement Act, as amended, any party who claims a property interest in land affected by the decision, an agency of the Federal Government or a regional corporation shall have a right to appeal to the Board.

[47 FR 26392, June 18, 1982, as amended at 68 FR 33803, June 5, 2003]

#### **§ 4.411 Appeal; how taken, mandatory time limit.**

(a) A person who wishes to appeal to the Board must file in the office of the officer who made the decision (not the Board) a notice that he wishes to appeal. A person served with the decision being appealed must transmit the notice of appeal in time for it to be filed in the office where it is required to be filed within 30 days after the date of service. If a decision is published in the FEDERAL REGISTER, a person not served with the decision must transmit a notice of appeal in time for it to be filed within 30 days after the date of publication.

(b) The notice of appeal must give the serial number or other identification of the case and may include a statement of reasons for the appeal, a statement of

standing if required by § 4.412(b), and any arguments the appellant wishes to make.

(c) No extension of time will be granted for filing the notice of appeal. If a notice of appeal is filed after the grace period provided in § 4.401(a), the notice of appeal will not be considered and the case will be closed by the officer from whose decision the appeal is taken. If the notice of appeal is filed during the grace period provided in § 4.401(a) and the delay in filing is not waived, as provided in that section, the notice of appeal will not be considered and the appeal will be dismissed by the Board.

(R.S. 2478, as amended, 43 U.S.C. 1201; sec. 25, Alaska Native Claims Settlement Act, as amended, 43 U.S.C. 1601-1628; and the Administrative Procedure Act, 5 U.S.C. 551, et seq.)

[36 FR 7186, Apr. 15, 1971, as amended at 36 FR 15117, Aug. 13, 1971; 49 FR 6373, Feb. 21, 1984]

#### **§ 4.412 Statement of reasons, statement of standing, written arguments, briefs.**

(a) If the notice of appeal did not include a statement of the reasons for the appeal, the appellant shall file such a statement with the Board (address: Board of Land Appeals, Office of Hearings and Appeals, 801 North Quincy Street, Arlington, VA 22203) within 30 days after the notice of appeal was filed. In any case, the Board will permit the appellant to file additional statements of reasons and written arguments or briefs within the 30-day period after the notice of appeal was filed.

(b) Where the decision being appealed relates to land selections under the Alaska Native Claims Settlement Act, as amended, the appellant also shall file with the Board a statement of facts upon which the appellant relies for standing under § 4.410(b) within 30 days after filing of the notice of appeal. The statement may be included with the notice of appeal filed pursuant to § 4.411 or the statement of reasons filed pursuant to paragraph (a) of this section or may be filed as a separate document.

(c) Failure to file the statement of reasons and statement of standing within the time required will subject the appeal to summary dismissal as provided in § 4.402, unless the delay in filing is waived as provided in § 4.401(a).

[47 FR 26392, June 18, 1982, as amended at 67 FR 4368, Jan. 30, 2002]

**§ 4.413 Service of notice of appeal and of other documents.**

(a) The appellant shall serve a copy of the notice of appeal and of any statement of reasons, written arguments, or briefs on each adverse party named in the decision from which the appeal is taken and on the Office of the Solicitor as identified in paragraph (c) of this section. Service must be accomplished in the manner prescribed in § 4.401(c) of this title not later than 15 days after filing the document.

(b) Failure to serve within the time required will subject the appeal to summary dismissal as provided in § 4.402 of this title.

(c)(1)(i) If the appeal is taken from a decision of the Director, Minerals Management Service, the appellant will serve the Associate Solicitor, Division of Mineral Resources, Office of the Solicitor, U.S. Department of the Interior, Washington, D.C. 20240.

(ii) If the appeal is taken from a decision of the Director, Bureau of Land Management, the appellant will serve:

(A) The Associate Solicitor, Division of Land and Water Resources, Office of the Solicitor, U.S. Department of the Interior, Washington, D.C. 20240, if the decision concerns the use and disposition of public lands, including land selections under the Alaska Native Claims Settlement Act, as amended;

(B) The Associate Solicitor, Division of Mineral Resources, Office of the Solicitor, U.S. Department of the Interior, Washington, D.C. 20240, if the decision concerns the use and disposition of mineral resources.

(c)(2) If the appeal is taken from a decision of other Bureau of Land Management (BLM) offices listed below (see § 1821.2-1(d) of this title), the appellant shall serve the appropriate official of the Office of the Solicitor as identified:

(i) BLM Alaska State Office, including all District and Area Offices within its area of jurisdiction: Regional Solicitor, Alaska Region, U.S. Department of the Interior, 4230 University Drive, Suite 300, Anchorage, AK 99508-4626;

(ii) BLM Arizona State Office, including all District and Area Offices within its area of jurisdiction: Field Solicitor, U.S. Department of the Interior, Sandra Day O'Connor US Courthouse, Suite 404, 401 West Washington Street, SPC 44, Phoenix, AZ 85003-2151

(iii) BLM California State Office, including all District and Area Offices within its area of jurisdiction: Regional Solicitor, Pacific Southwest Region, U.S. Department of the Interior, 2800 Cottage Way, Room E-2753, Sacramento, CA 95825-1890;

(iv) BLM Colorado State Office, including all District and Area Offices within its area of jurisdiction: Regional

Solicitor, Rocky Mountain Region, U.S. Department of the Interior, 755 Parfet Street, Suite 151, Lakewood, CO 80215;

(v) BLM Eastern States Office, including all District and Area Offices within its area of jurisdiction:

(A) The Associate Solicitor, Division of Land and Water Resources, Office of the Solicitor, U.S. Department of the Interior, Washington, D.C. 20240, if the decision concerns the use and disposition of public lands, including land selections under the Alaska Native Claims Settlement Act, as amended;

(B) The Associate Solicitor, Division of Mineral Resources, Office of the Solicitor, U.S. Department of the Interior, Washington, D.C. 20240, if the decision concerns the use and disposition of mineral resources.

(vi) BLM Idaho State Office, including all District and Area Offices within its area of jurisdiction: Field Solicitor, U.S. Department of the Interior, Federal Building & U.S. Courthouse, 550 West Fort Street, MSC 020, Boise, ID 83724;

(vii) BLM Montana State Office, including all District and Area Offices within its area of jurisdiction: Regular U.S. Mail: Field Solicitor, U.S. Department of the Interior, P.O. Box 31394, Billings, MT 59107-1394; Other Delivery Services: Field Solicitor, U.S. Department of the Interior, 316 North 26<sup>th</sup> Street, Room 3004, Billings, MT 59101;

(viii) BLM Nevada State Office, including all District and Area Offices within its area of jurisdiction: Regional Solicitor, Pacific Southwest Region, U.S. Department of the Interior, 2800 Cottage Way, Rm E-2753, Sacramento, CA 95825-1890;

(ix) BLM New Mexico State Office, including all District and Area Offices within its area of jurisdiction: Regular U.S. Mail: Field Solicitor, U.S. Department of the Interior, P.O. Box 1042, Santa Fe, NM 87504-1042; Other Delivery Services: Field Solicitor, U.S. Department of the Interior, 150 Washington Avenue #207, Santa Fe, NM 87501;

(x) BLM Oregon State Office, including all District and Area Offices within its area of jurisdiction: Regional Solicitor, Pacific Northwest Region, U.S. Department of the Interior, Lloyd 500 Building, Suite 607, 500 N.E. Multnomah St, Portland, OR 97232;

(xi) BLM Utah State Office, including all District and Area Offices within its area of jurisdiction: Field Solicitor, U.S. Department of the Interior, 6201 Federal Building, 125 South State Street, Salt Lake City, UT 84138-1180;

(xii) BLM Wyoming State Office, including all District and Area Offices within its area of jurisdiction: Regular U.S. Mail: Regional Solicitor, Rocky Mountain Region, U.S. Department of the Interior, P.O. Box 25007

(D-105), Denver Federal Center, Denver, CO 80225; Other Delivery Services: Regional Solicitor, Rocky Mountain Region, U.S. Department of the Interior, 755 Parfet Street, Suite 151, Lakewood, CO 80215;

(3) If the appeal is taken from the decision of an administrative law judge, the appellant shall serve the attorney from the Office of the Solicitor who represented the Bureau of Land Management or the Minerals Management Service at the hearing or, in the absence of a hearing, who was served with a copy of the decision by the administrative law judge. If the hearing involved a mining claim on national forest land, the appellant shall serve the attorney from the Office of General Counsel, U.S. Department of Agriculture, who represented the U.S. Forest Service at the hearing or, in the absence of a hearing, who was served with a copy of the decision by the administrative law judge.

(4) Parties shall serve the Office of the Solicitor as identified in this paragraph until such time that a particular attorney of the Office of the Solicitor files and serves a Notice of Appearance or Substitution of Counsel. Thereafter, parties shall serve the Office of the Solicitor as indicated by the Notice of Appearance or Substitution of Counsel.

(d) Proof of such service as required by § 4.401(c) must be filed with the Board (address: Board of Land Appeals, Office of Hearings and Appeals, 801 North Quincy Street, Arlington, VA 22203), within 15 days after service unless filed with the notice of appeal.

[53 FR 13267, Apr. 22, 1988, as amended at 60 FR 58242, Nov. 27, 1995; 61 FR 40348, Aug. 2, 1996; 67 FR 4368, Jan. 30, 2002]

#### § 4.414 Answers.

If any party served with a notice of appeal wishes to participate in the proceedings on appeal, he must file an answer within 30 days after service on him of the notice of appeal or statement of reasons where such statement was not included in the notice of appeal. If additional reasons, written arguments, or briefs, are filed by the appellant, the adverse party shall have 30 days after service thereof on him within which to answer them.

The answer must state the reasons why the answerer thinks the appeal should not be sustained. Answers must be filed with the Board (address: Board of Land Appeals, Office of Hearings and Appeals, 801 North Quincy Street, Arlington, VA 22203) and must be served on the appellant, in the manner prescribed in § 4.401(c), not later than 15 days thereafter. Proof of such service as required by § 4.401(c), must be filed with the Board (see address above) within 15 days after service. Failure to answer will not result in a default. If an answer is not

filed and served within the time required, it may be disregarded in deciding the appeal, unless the delay in filing is waived as provided in § 4.401(a).

[36 FR 7186, Apr. 15 1971, as amended at 67 FR 4368, Jan. 30, 2002]

### ACTIONS BY BOARD OF LAND APPEALS

#### § 4.415 Request for hearings on appeals involving questions of fact.

Either an appellant or an adverse party may, if he desires a hearing to present evidence on an issue of fact, request that the case be assigned to an administrative law judge for such a hearing. Such a request must be made in writing and filed with the Board within 30 days after answer is due and a copy of the request should be served on the opposing party in the case. The allowance of a request for hearing is within the discretion of the Board, and the Board may, on its own motion, refer any case to an administrative law judge for a hearing on an issue of fact. If a hearing is ordered, the Board will specify the issues upon which the hearing is to be held and the hearing will be held in accordance with §§ 4.430 to 4.439, and the general rules in subpart B of this part.



**SENDER: COMPLETE THIS SECTION**

- Complete items 1, 2, and 3.
- Print your name and address on the reverse so that we can return the card to you.
- Attach this card to the back of the mailpiece, or on the front if space permits.

1. Article Addressed to:

DENNIS GLIEBE  
 3238 S LEBANON LN  
 TEMPE AZ 85282-4123  
 AMC437132, AMC440063 PB 9200



9590 9402 1932 6123 9419 73

2. Article Number (Transfer from service label)

7017 0660 0000 3024 2642

**COMPLETE THIS SECTION ON DELIVERY**

A. Signature

X

 Agent Addressee

B. Received by (Printed Name)

Dennis Gliebe

C. Date of Delivery

12-9-17

D. Is delivery address different from item 1?  Yes

If YES, enter delivery address below:

 No

3. Service Type

- Adult Signature
- Adult Signature Restricted Delivery
- Certified Mail®
- Certified Mail Restricted Delivery
- Collect on Delivery
- Collect on Delivery Restricted Delivery
- Insured Mail

 Mail Restricted Delivery  
 (500)

- Priority Mail Express®
- Registered Mail™
- Registered Mail Restricted Delivery
- Return Receipt for Merchandise
- Signature Confirmation™
- Signature Confirmation Restricted Delivery

USPS TRACKING #



9590 9402 1932 6123 9419 73



First-Class Mail  
Postage & Fees Paid  
USPS  
Permit No. G-10

United States  
Postal Service

RECEIVED  
BLM AZ STATE OFFICE

2017 DEC 12 P 2:10

PHOENIX ARIZONA

Sender: Please print your name, address, and ZIP+4® in this box\*

U.S. DEPARTMENT OF THE INTERIOR  
BUREAU OF LAND MANAGEMENT  
ARIZONA STATE OFFICE  
ONE NORTH CENTRAL AVENUE, SUITE 800  
PHOENIX, AZ 85004-4427

PHOENIX  
AZ 852  
09 DEC 17  
PM 3 L



# United States Department of the Interior



BUREAU OF LAND MANAGEMENT  
Arizona State Office  
One North Central Avenue, Suite 800  
Phoenix, Arizona 85004-4427  
[www.blm.gov/az/](http://www.blm.gov/az/)

DEC 04 2017

In Reply Refer To:

3830 (9200) PB

AMC437132, AMC440063

CERTIFIED MAIL - RETURN RECEIPT REQUESTED No. 7017 0660 0000 3024 2642

## DECISION

DENNIS GLIEBE : This decision affects those claims shown  
3238 S LEBANON LN : in the block below.  
TEMPE, AZ 85282-4123 :

---

AMC437139, AMC440063, AMC440064  
MONTEZUMA, LUCKY TIGER #1, LUCKY TIGER #2

---

## MINING CLAIMS DECLARED FORFEITED

The mining claims listed above have been declared forfeit as of September 1, 2017, for failure to timely file the required maintenance fee payment or small miner's maintenance fee waiver (waiver).

Claimants are required to pay an annual non-refundable maintenance fee of \$155 per 20 acres or portion thereof, or submit a waiver, on or before September 1 of each year. These requirements were established by 30 U.S.C. 28f-1, as amended, and 43 CFR 3834 and 3835.

Our records do not show receipt of a maintenance fee payment or small miner waiver filed on or before the due date. Therefore, the claims listed above are forfeit.

## Reclamation Requirements

This decision does not relieve you of the liability for reclamation of all areas disturbed by your activities on lands covered by the subject mining claim(s) and/or site(s). After you complete the reclamation, you must notify the authorized officer of the appropriate surface managing agency so that the authorized officer may conduct a final site inspection and determine whether you may be released from liability. If you fail to reclaim the land to the satisfaction of the authorized officer,

the surface management agency may cite you for noncompliance under its surface management regulations. For land administered by the Bureau of Land Management (BLM), if you fail to reclaim the land to the satisfaction of the authorized officer as required in 43 CFR Subpart 3809, BLM will issue an order of noncompliance under 43 CFR 3809.601(a). If you fail to comply with the non-compliance order, BLM may take further action under 43 CFR 3809.604. Failure to conduct reclamation is a prohibited act that may subject you to criminal penalties. See 43 CFR 3809.605(h) and 43 CFR 3809.700.

Appeal Procedures

This decision may be appealed to the Interior Board of Land Appeals, Office of the Secretary, in accordance with the regulations contained in 43 CFR, Part 4, and the enclosed Form 1842-1. If an appeal is taken, your notice of appeal must be filed in this office (at the above address) within 30 days from receipt of this decision. The appellant has the burden of showing that the decision appealed from is in error.

If you wish to file a petition pursuant to regulation 43 CFR 4.21 (58 FR 4939, January 19, 1993) for a stay of the effectiveness of this decision during the time that your appeal is being reviewed by the Board, the petition for a stay must accompany your notice of appeal. A petition for a stay is required to show sufficient justification based on the standards listed below. Copies of the notice of appeal and petition for a stay **must** also be submitted to each party named in this decision and to the Interior Board of Land Appeals and to the appropriate Office of the Solicitor (see 43 CFR 4.413) at the same time the original documents are filed with this office. If you request a stay, you have the burden of proof to demonstrate that a stay should be granted.

Standards for Obtaining a Stay

Except as otherwise provided by law or other pertinent regulation, a petition for a stay of a decision pending appeal shall show sufficient justification based on the following standards:

- (1) The relative harm to the parties if the stay is granted or denied,
- (2) The likelihood of the appellant's success on the merits,
- (3) The likelihood of immediate and irreparable harm if the stay is not granted, and
- (4) Whether the public interest favors granting the stay.

Please include your AMC serial number(s) on all correspondence. If additional information is required, please call Pauline Brown at 602-417-9360.



Lucas Lucero  
Deputy State Director  
Lands, Minerals, and Energy Division

Enclosure

**SENDER: COMPLETE THIS SECTION**

- Complete items 1, 2, and 3.
- Print your name and address on the reverse so that we can return the card to you.
- Attach this card to the back of the mailpiece, or on the front if space permits.

1. Addressee's name:

DENNIS GLIEBE  
3238 S LEBANON LN  
TEMPE AZ 85282-4123  
AMC437132, AMC440063 PB 9200



9590 9402 1932 6123 9419 73

2. Article Number (Transfer from service label)

7017 0660 0000 3024 2642

**COMPLETE THIS SECTION ON DELIVERY**

A. Signature

*[Handwritten Signature]*

- Agent
- Addressee

B. Received by (Printed Name)

*[Handwritten Name]*

C. Date of Delivery

*[Handwritten Date]*

- D. Is delivery address different from item 1?  Yes  
If YES, enter delivery address below:  No

3. Service Type

- Adult Signature
- Adult Signature Restricted Delivery
- Certified Mail®
- Certified Mail Restricted Delivery
- Collect on Delivery
- Collect on Delivery Restricted Delivery
- Insured Mail
- Registered Mail™
- Registered Mail Restricted Delivery
- Return Receipt for Merchandise
- Signature Confirmation™
- Signature Confirmation Restricted Delivery
- Priority Mail Express®
- Mail Restricted Delivery (500)

USPS TRACKING #



First-Class Mail  
Postage & Fees Paid  
USPS  
Permit No. G-10

90 9402 1932 6123 9419 73

United States  
Postal Service

Sender: Please print your name, address, and ZIP+4® in this box\*

U.S. DEPARTMENT OF THE INTERIOR  
BUREAU OF LAND MANAGEMENT  
ARIZONA STATE OFFICE  
ONE NORTH CENTRAL AVENUE, SUITE 800  
PHOENIX, AZ 85004-4427

RECEIVED  
BLM AZ STATE OFFICE

2017 DEC 12 P 2: 10

PHOENIX ARIZONA

PHOENIX  
AZ 852  
09 DEC 17  
PM 3 1

**SENDER: COMPLETE THIS SECTION**

- Complete items 1, 2, and 3.
- Print your name and address on the reverse so that we can return the card to you.
- Attach this card to the back of the mailpiece, or on the front if space permits.

## 1. Article Addressed to:

PORTIA and SYDONIA DOGGETT  
 3700 COUNTY ROAD 600  
 PAGOSA SPRINGS CO 81147-9369  
 AMC437132 PB 9200



9590 9402 1932 6123 9418 81

## 2. Article Number (Transfer from service label)

7017 0660 0000 3024 2734

**COMPLETE THIS SECTION ON DELIVERY**

## A. Signature

X

 Agent Addressee

## B. Received by (Printed Name)

S. DENIS

## C. Date of Delivery

12-13-17

D. Is delivery address different from item 1?  Yes

If YES, enter delivery address below:

 Yes No

B

## 3. Service Type

- Adult Signature
- Adult Signature Restricted Delivery
- Certified Mail®
- Certified Mail Restricted Delivery
- Collect on Delivery
- Collect on Delivery Restricted Delivery


- Priority Mail Express®
- Registered Mail™
- Registered Mail Restricted Delivery
- Return Receipt for Merchandise
- Signature Confirmation™
- Signature Confirmation Restricted Delivery

ured Mail

ured Mail Restricted Delivery

er \$500)

USPS TRACKING#



First-Class Mail  
Postage & Fees Paid  
USPS  
Permit No. G-10

9590 9402 1933 6175 9418 81

United States  
Postal Service


RECEIVED  
BLM AZ STATE OFFICE

• Sender: Please print your name, address, and ZIP+4® in this box •

2017 DEC 18 P 2:02

U.S. DEPARTMENT OF THE INTERIOR  
BUREAU OF LAND MANAGEMENT  
ARIZONA STATE OFFICE  
ONE NORTH CENTRAL AVENUE, SUITE 800  
PHOENIX, AZ 85004-4427

PHOENIX, ARIZONA







# United States Department of the Interior



BUREAU OF LAND MANAGEMENT  
Arizona State Office  
One North Central Avenue, Suite 800  
Phoenix, Arizona 85004-4427  
[www.blm.gov/az/](http://www.blm.gov/az/)

DEC 04 2017

In Reply Refer To:  
3830 (9200) PB  
AMC437132

CERTIFIED MAIL - RETURN RECEIPT REQUESTED No. 7017 0660 0000 3024 2734

## DECISION

PORTIA and SYDONIA DOGGETT : This decision affects those claims shown  
3700 COUNTY ROAD 600 : in the block below.  
PAGOSA SPRINGS, CO 81147-9369 :

---

AMC437144  
ULTIMO

---

## MINING CLAIMS DECLARED FORFEITED

The mining claims listed above have been declared forfeit as of September 1, 2017, for failure to timely file the required maintenance fee payment or small miner's maintenance fee waiver (waiver).

Claimants are required to pay an annual non-refundable maintenance fee of \$155 per 20 acres or portion thereof, or submit a waiver, on or before September 1 of each year. These requirements were established by 30 U.S.C. 28f-1, as amended, and 43 CFR 3834 and 3835.

Our records do not show receipt of a maintenance fee payment or small miner waiver filed on or before the due date. Therefore, the claims listed above are forfeit.

## Reclamation Requirements

This decision does not relieve you of the liability for reclamation of all areas disturbed by your activities on lands covered by the subject mining claim(s) and/or site(s). After you complete the reclamation, you must notify the authorized officer of the appropriate surface managing agency so that the authorized officer may conduct a final site inspection and determine whether you may be released from liability. If you fail to reclaim the land to the satisfaction of the authorized officer,

the surface management agency may cite you for noncompliance under its surface management regulations. For land administered by the Bureau of Land Management (BLM), if you fail to reclaim the land to the satisfaction of the authorized officer as required in 43 CFR Subpart 3809, BLM will issue an order of noncompliance under 43 CFR 3809.601(a). If you fail to comply with the non-compliance order, BLM may take further action under 43 CFR 3809.604. Failure to conduct reclamation is a prohibited act that may subject you to criminal penalties. See 43 CFR 3809.605(h) and 43 CFR 3809.700.

### Appeal Procedures

This decision may be appealed to the Interior Board of Land Appeals, Office of the Secretary, in accordance with the regulations contained in 43 CFR, Part 4, and the enclosed Form 1842-1. If an appeal is taken, your notice of appeal must be filed in this office (at the above address) within 30 days from receipt of this decision. The appellant has the burden of showing that the decision appealed from is in error.


If you wish to file a petition pursuant to regulation 43 CFR 4.21 (58 FR 4939, January 19, 1993) for a stay of the effectiveness of this decision during the time that your appeal is being reviewed by the Board, the petition for a stay must accompany your notice of appeal. A petition for a stay is required to show sufficient justification based on the standards listed below. Copies of the notice of appeal and petition for a stay **must** also be submitted to each party named in this decision and to the Interior Board of Land Appeals and to the appropriate Office of the Solicitor (see 43 CFR 4.413) at the same time the original documents are filed with this office. If you request a stay, you have the burden of proof to demonstrate that a stay should be granted.

### Standards for Obtaining a Stay

Except as otherwise provided by law or other pertinent regulation, a petition for a stay of a decision pending appeal shall show sufficient justification based on the following standards:

- (1) The relative harm to the parties if the stay is granted or denied,
- (2) The likelihood of the appellant's success on the merits,
- (3) The likelihood of immediate and irreparable harm if the stay is not granted, and
- (4) Whether the public interest favors granting the stay.

Please include your AMC serial number(s) on all correspondence. If additional information is required, please call Pauline Brown at 602-417-9360.



Lucas Lucero  
Deputy State Director  
Lands, Minerals, and Energy Division

Enclosure

**SENDER: COMPLETE THIS SECTION**

- Complete items 1, 2, and 3.
- Print your name and address on the reverse so that we can return the card to you.
- Attach this card to the back of the mailpiece, or on the front if space permits.

1. Article Addressed to:

JORDAN and JUSTIN ABRELL  
 21493 N 2620TH ST  
 DENNISON IL 62423-2430  
 A MC437132 PB 9200



9590 9402 1932 6123 9269 56

2. Article Number (Transfer from service label)

7017 0660 0000 3024 2321

**COMPLETE THIS SECTION ON DELIVERY**

A. Signature

 Agent Addressee

B. Received by (Printed Name)

Jordan Abrell

C. Date of Delivery

12-13-17

 D. Is delivery address different from item 1?  Yes  
 If YES, enter delivery address below:  No

3. Service Type

- Adult Signature
- Adult Signature Restricted Delivery
- Certified Mail®
- Certified Mail Restricted Delivery
- Collect on Delivery
- Collect on Delivery Restricted Delivery

- Priority Mail Express®
- Registered Mail™
- Registered Mail Restricted Delivery
- Return Receipt for Merchandise
- Signature Confirmation™
- Signature Confirmation Restricted Delivery

 Registered Mail  
 Registered Mail Restricted Delivery  
 (over \$500)

USPS TRACKING #



9590 9402 1932 6129 9269 56



First-Class Mail  
Postage & Fees Paid  
USPS  
Permit No. G-10

United States  
Postal Service

RECEIVED  
BLM AZ STATE OFFICE


2017 DEC 18 P 2:02

PHOENIX ARIZONA

• Sender: Please print your name, address, and ZIP+4® in this box •

U.S. DEPARTMENT OF THE INTERIOR  
BUREAU OF LAND MANAGEMENT  
ARIZONA STATE OFFICE  
ONE NORTH CENTRAL AVENUE, SUITE 800  
PHOENIX, AZ 85004-4427





# United States Department of the Interior

BUREAU OF LAND MANAGEMENT  
Arizona State Office  
One North Central Avenue, Suite 800  
Phoenix, Arizona 85004-4427  
[www.blm.gov/az/](http://www.blm.gov/az/)



DEC 04 2017

In Reply Refer To:  
3830 (9200) PB  
AMC437132

CERTIFIED MAIL - RETURN RECEIPT REQUESTED No. 7017 0660 0000 3024 2321

## DECISION

JORDAN and JUSTIN ABRELL : This decision affects those claims shown  
21493 N 2620TH ST : in the block below.  
DENNISON, IL 62423-2430 :

---

AMC437133  
ABRIL

---

### MINING CLAIMS DECLARED FORFEITED

The mining claims listed above have been declared forfeit as of September 1, 2017, for failure to timely file the required maintenance fee payment or small miner's maintenance fee waiver (waiver).

Claimants are required to pay an annual non-refundable maintenance fee of \$155 per 20 acres or portion thereof, or submit a waiver, on or before September 1 of each year. These requirements were established by 30 U.S.C. 28f-1, as amended, and 43 CFR 3834 and 3835.

Our records do not show receipt of a maintenance fee payment or small miner waiver filed on or before the due date. Therefore, the claims listed above are forfeit.

### Reclamation Requirements

This decision does not relieve you of the liability for reclamation of all areas disturbed by your activities on lands covered by the subject mining claim(s) and/or site(s). After you complete the reclamation, you must notify the authorized officer of the appropriate surface managing agency so that the authorized officer may conduct a final site inspection and determine whether you may be released from liability. If you fail to reclaim the land to the satisfaction of the authorized officer,

the surface management agency may cite you for noncompliance under its surface management regulations. For land administered by the Bureau of Land Management (BLM), if you fail to reclaim the land to the satisfaction of the authorized officer as required in 43 CFR Subpart 3809, BLM will issue an order of noncompliance under 43 CFR 3809.601(a). If you fail to comply with the non-compliance order, BLM may take further action under 43 CFR 3809.604. Failure to conduct reclamation is a prohibited act that may subject you to criminal penalties. See 43 CFR 3809.605(h) and 43 CFR 3809.700.

### Appeal Procedures

This decision may be appealed to the Interior Board of Land Appeals, Office of the Secretary, in accordance with the regulations contained in 43 CFR, Part 4, and the enclosed Form 1842-1. If an appeal is taken, your notice of appeal must be filed in this office (at the above address) within 30 days from receipt of this decision. The appellant has the burden of showing that the decision appealed from is in error.

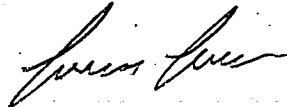
If you wish to file a petition pursuant to regulation 43 CFR 4.21 (58 FR 4939, January 19, 1993) for a stay of the effectiveness of this decision during the time that your appeal is being reviewed by the Board, the petition for a stay must accompany your notice of appeal. A petition for a stay is required to show sufficient justification based on the standards listed below. Copies of the notice of appeal and petition for a stay **must** also be submitted to each party named in this decision and to the Interior Board of Land Appeals and to the appropriate Office of the Solicitor (see 43 CFR 4.413) at the same time the original documents are filed with this office. If you request a stay, you have the burden of proof to demonstrate that a stay should be granted.

### Standards for Obtaining a Stay

Except as otherwise provided by law or other pertinent regulation, a petition for a stay of a decision pending appeal shall show sufficient justification based on the following standards:


- (1) The relative harm to the parties if the stay is granted or denied,
- (2) The likelihood of the appellant's success on the merits,
- (3) The likelihood of immediate and irreparable harm if the stay is not granted, and
- (4) Whether the public interest favors granting the stay.

Please include your AMC serial number(s) on all correspondence. If additional information is required, please call Pauline Brown at 602-417-9360.



Lucas Lucero  
Deputy State Director  
Lands, Minerals, and Energy Division

Enclosure



# GOLD RUSH EXPEDITIONS

437130

437132

437935

438326

11/15/2017

439949

440223

440245

440367

440526

440552

441034

441153

442189

443322

PHOENIX, ARIZONA

2017 NOV 20 P 2:31

RECEIVED  
BLM AZ STATE OFFICE

GRE, Inc.  
331 S. Rio Grande Street  
Suite #201  
SLC, UT 84101

Arizona BLM

Re: Change of Address

Dear Arizona BLM,

Please make a not that GRE Inc. Office has moved. Please change our address to the following


GRE, Inc.  
331 S. Rio Grande Street  
Suite #201  
SLC, UT 84101

443510

444671

We have the following claims


- FESTERLING, AMC437130
- HILLTOP, AMC437134
- MORNING STAR, AMC437935
- BLACK GOLD, AMC438326
- FLAG, AMC439949
- C.O.D., AMC440223
- ARIZONA RAND, AMC440245
- RAWHIDE, AMC440367
- RAWHIDE EXTENSION, AMC440368
- GIBSON EXTENSION, AMC440532
- HOSEY, AMC440534
- JIMMIE, AMC440536
- LUCKY BOY, AMC440538
- MICA GIANT, AMC440539
- NEW STANDARD, AMC440540
- NEW STANDARD EXT, AMC440541



# GOLD RUSH

GRE Inc.  
331 S. RIO GRANDE ST  
SUITE #201  
SLC, UT 84101


Arizona BLM  
Attn: Cashier  
One N. Central Ave., Ste. 800  
Phoenix, AZ 85004



US POSTAGE  
FIRST CLASS  
0625009031349  
FROM 84117  
88 cents

RECEIVED  
BLM STATE OFFICE  
2017 NOV 20 P 2:31  
PHOENIX, ARIZONA





# GOLD RUSH EXPEDITIONS

ST LOUIS, AMC440544  
TELLURIDE CHIEF, AMC440545  
TWILIGHT ZONE, AMC440547  
VERDE COMBINATION, AMC440548  
YELLOW BREAST, AMC440549  
GOLDEN BELT, AMC440552  
GOLDEN TURKEY, AMC440553  
BULL CANYON, AMC441034  
APEX, AMC441153  
GREEN STREAK, AMC441154  
TALLEY, AMC441155  
BLACK MOUNTAIN, AMC442189  
CARMELITA, AMC442190  
FOUR PEAKS, AMC442191  
FOUR PEAKS EXT, AMC442192  
GREAT BEAR, AMC442193  
JASPER, AMC442194  
AGATE AND PALM, AMC443322  
ALASKAN, AMC443323  
ARRASTRA, AMC443324  
ARRASTRA, AMC443325  
COPPER QUEEN, AMC443326  
PLAMOSA, AMC443330  
TEXAS QUEEN, AMC443331  
AMBASSADOR, AMC443510  
RADIO, AMC443511  
UNITED STATES, AMC443512  
CARMELITA 1, AMC444671  
CARMELITA 2, AMC444672

Thank you for your time and efforts.

Sincerely,

GRE Accounting  
385-218-2138  
[accounting@goldrushexpeditions.com](mailto:accounting@goldrushexpeditions.com)  
[www.goldrushexpeditions.com](http://www.goldrushexpeditions.com)

RECEIVED  
BLM AZ STATE OFFICE  
2011 NOV 20 P 2:31  
PHOENIX, ARIZONA



# United States Department of the Interior



BUREAU OF LAND MANAGEMENT

Arizona State Office

One North Central Avenue, Suite 800

Phoenix, Arizona 85004-4427

[www.blm.gov/az/](http://www.blm.gov/az/)

JAN 18 2017

In Reply Refer To:  
3800 (9200) RE  
AMC437132

CERTIFIED MAIL – RETURN RECEIPT REQUESTED NO. 7014 2870 0000 1115 8605

## DECISION

SUSAN NICE  
4964 S VENETO  
MESA, AZ 85212-5201

:  
:  
:

This Notice Affects Those Claims  
Shown in the Block Below.

---

AMC437132  
SUNSHINE

---

### Mining Claims Declared Forfeited Required Amendment Not Filed

In accordance with 43 CFR 3830.94, the mining claims listed above are hereby declared forfeited for the reason indicated below.

You received a Notice requiring that the claims listed above be amended. The amendment(s) were required to be filed within 30 days of the date you received the Notice. The 30 day timeframe allowed has expired and no amendment(s) have been received.

This decision does not relieve you of the liability for reclamation of all areas disturbed by your activities on land encompassed by your mining claim(s) and/or site(s). After you complete the reclamation, you must notify the authorized officer of the appropriate surface managing agency so that the authorized officer may conduct a final site inspection and determine whether you may be released from liability. If you fail to reclaim the land to the satisfaction of the authorized officer, the surface management agency may cite you for noncompliance under its surface management regulations.

For land administered by the Bureau of Land Management (BLM), if you fail to reclaim the land to the satisfaction of the authorized officer as required in 43 CFR Subpart 3809, the BLM will issue an order of noncompliance under 43 CFR 3809.601(a). If you fail to comply with the noncompliance order, the BLM may take further action under 43 CFR 3809.604. Failure to conduct reclamation is a prohibited act that may subject you to criminal penalties. See

43 CFR 3809.605(h) and 43 CFR 3809.700. If your occupancy has been terminated and you fail to remove structures, material, and equipment, and any personal property in accordance with the regulations in 43 CFR 3715.5-1, the BLM may dispose of the property. In accordance with 43 CFR 3715.5-2, you will remain liable for the costs the BLM incurs in removing and disposing of the property.

### Appeal Procedures

This decision may be appealed to the Interior Board of Land Appeals, Office of the Secretary, in accordance with the regulations contained in 43 CFR, Part 4 and the enclosed Form 1842-1. If an appeal is taken, your notice of appeal must be filed in this office (at the above address) within 30 days from receipt of this decision. The appellant has the burden of showing that the decision appealed from is in error.

If you wish to file a petition pursuant to regulation 43 CFR 4.21 (58 FR 4939, January 19, 1993), for a stay of the effectiveness of this decision during the time that your appeal is being reviewed by the Board, the petition for a stay must accompany your notice of appeal. A petition for a stay is required to show sufficient justification based on the standards listed below. Copies of the notice of appeal and petition for a stay must also be submitted to each party named in this decision and to the Interior Board of Land Appeals and to the appropriate Office of the Solicitor (see 43 CFR 4.413) at the same time the original documents are filed with this office. If you request a stay, you have the burden of proof to demonstrate that a stay should be granted.

### Standards for Obtaining a Stay

Except as otherwise provided by law or other pertinent regulation, a petition for a stay of a decision pending appeal shall show sufficient justification based on the following standards:

- (1) The relative harm to the parties if the stay is granted or denied,
- (2) The likelihood of the appellant's success on the merits,
- (3) The likelihood of immediate and irreparable harm if the stay is not granted, and
- (4) Whether the public interest favors granting the stay.

If additional information is required, please contact Rod Ebert at 602-417-9397. Please include your AMC serial number(s) on all correspondence.

*Michael J. Werner*  
for

Lucas Lucero  
Deputy State Director  
Lands, Minerals and Energy Division

Enclosure



# United States Department of the Interior



BUREAU OF LAND MANAGEMENT

Arizona State Office

One North Central Avenue, Suite 800

Phoenix, Arizona 85004-4427

www.blm.gov/az/

JAN 18 2017

In Reply Refer To:  
3800 (9200) RE  
AMC438951

CERTIFIED MAIL – RETURN RECEIPT REQUESTED NO. 7014 2870 0000 1115 8575

## DECISION

RICHARD MOORES

DOROTHEA MOORES

32769 INVERNESS DR

EVERGREEN, CO 80439-8845

:  
:  
:

This Notice Affects Those Claims  
Shown in the Block Below.

---

AMC438959, AMC438960, AMC438967, AMC438968  
PPP 1, PPP 2, PPP 9, PPP10

---

### Mining Claims Declared Forfeited Required Amendment Not Filed

In accordance with 43 CFR 3830.94, the mining claims listed above are hereby declared forfeited for the reason indicated below.

You received a Notice requiring that the claims listed above be amended. The amendment(s) were required to be filed within 30 days of the date you received the Notice. The 30 day timeframe allowed has expired and no amendment(s) have been received.

This decision does not relieve you of the liability for reclamation of all areas disturbed by your activities on land encompassed by your mining claim(s) and/or site(s). After you complete the reclamation, you must notify the authorized officer of the appropriate surface managing agency so that the authorized officer may conduct a final site inspection and determine whether you may be released from liability. If you fail to reclaim the land to the satisfaction of the authorized officer, the surface management agency may cite you for noncompliance under its surface management regulations.

For land administered by the Bureau of Land Management (BLM), if you fail to reclaim the land to the satisfaction of the authorized officer as required in 43 CFR Subpart 3809, the BLM will issue an order of noncompliance under 43 CFR 3809.601(a). If you fail to comply with the noncompliance order, the BLM may take further action under 43 CFR 3809.604. Failure to conduct reclamation is a prohibited act that may subject you to criminal penalties. See

43 CFR 3809.605(h) and 43 CFR 3809.700. If your occupancy has been terminated and you fail to remove structures, material, and equipment, and any personal property in accordance with the regulations in 43 CFR 3715.5-1, the BLM may dispose of the property. In accordance with 43 CFR 3715.5-2, you will remain liable for the costs the BLM incurs in removing and disposing of the property.

### Appeal Procedures

This decision may be appealed to the Interior Board of Land Appeals, Office of the Secretary, in accordance with the regulations contained in 43 CFR, Part 4 and the enclosed Form 1842-1. If an appeal is taken, your notice of appeal must be filed in this office (at the above address) within 30 days from receipt of this decision. The appellant has the burden of showing that the decision appealed from is in error.

If you wish to file a petition pursuant to regulation 43 CFR 4.21 (58 FR 4939, January 19, 1993), for a stay of the effectiveness of this decision during the time that your appeal is being reviewed by the Board, the petition for a stay must accompany your notice of appeal. A petition for a stay is required to show sufficient justification based on the standards listed below. Copies of the notice of appeal and petition for a stay must also be submitted to each party named in this decision and to the Interior Board of Land Appeals and to the appropriate Office of the Solicitor (see 43 CFR 4.413) at the same time the original documents are filed with this office. If you request a stay, you have the burden of proof to demonstrate that a stay should be granted.

### Standards for Obtaining a Stay

Except as otherwise provided by law or other pertinent regulation, a petition for a stay of a decision pending appeal shall show sufficient justification based on the following standards:

- (1) The relative harm to the parties if the stay is granted or denied,
- (2) The likelihood of the appellant's success on the merits,
- (3) The likelihood of immediate and irreparable harm if the stay is not granted, and
- (4) Whether the public interest favors granting the stay.

If additional information is required, please contact Rod Ebert at 602-417-9397. Please include your AMC serial number(s) on all correspondence.

*Michael J Werner*  
for

Lucas Lucero  
Deputy State Director  
Lands, Minerals and Energy Division

Enclosure

PLACE STICKER AT TOP OF ENVELOPE TO THE RIGHT  
OF THE RETURN ADDRESS, FOLD AT DOTTED LINE

**SENDER: COMPLETE THIS SECTION**

- Complete items 1, 2, and 3.
- Print your name and address on the reverse so that we can return the card to you.
- Attach this card to the back of the mailpiece, or on the front if space permits.

1. Article Addressed to:

SUSAN NICE  
4964 S VENETO  
MESA AZ 85212-5201  
920/RE/AMC437132



9590 9402 1933 6123 0035 40

2. Article Number (Transfer from service label)

7014 2870 0000 1115 8605

**COMPLETE THIS SECTION ON DELIVERY**

A. Signature

X

- Agent
- Addressee

B. Received by (Printed Name)

C. Date of Delivery

- D. Is delivery address different from item 1?  Yes  
If YES, enter delivery address below:  No

3. Service Type

- Adult Signature
- Adult Signature Restricted Delivery
- Certified Mail®
- Certified Mail Restricted Delivery
- Collect on Delivery
- Collect on Delivery Restricted Delivery
- Registered Mail™
- Registered Mail Restricted Delivery
- Return Receipt for Merchandise
- Signature Confirmation™
- Signature Confirmation Restricted Delivery
- Priority Mail Express®
- Mail Restricted Delivery

PS Form 3811, July 2015 PSN 7530-02-000-9053

Domestic Return Receipt

NIXIE 850 FEB 1 0002/05/17  
 RETURN TO SENDER  
 ATTEMPTED - NOT KNOWN  
 UNABLE TO FORWARD  
 BC: 85004442700 \*1394-11664-19-47

9326020918442384  
 1211  
 1/27  
 9/5

SUSAN NICE  
4964 S VENETO  
MESA AZ 85212-5201

RECEIVED  
 PHOENIX, ARIZONA  
 2017 FEB - 7 P 2:50  
 DEPARTMENT OF THE INTERIOR  
 Bureau of Land Management  
 Arizona State Office  
 North Central Avenue, Suite 800  
 Phoenix, Arizona 85004-4427  
 OFFICIAL BUSINESS  
 PENALTY FOR PRIVATE USE \$300

neopost  
 01/18/2017  
**US POSTAGE**  
**\$06.675**  
 US OFFICIAL MAIL  
 \$300 Penalty  
 For Private Use  
 ZIP 85004  
 041L11101433  
 FIRST-CLASS MAIL

7014 2870 0000 1115 8605



**CERTIFIED MAIL**



# United States Department of the Interior



## BUREAU OF LAND MANAGEMENT

Arizona State Office

One North Central Avenue, Suite 800

Phoenix, Arizona 85004-4427

[www.blm.gov/az/](http://www.blm.gov/az/)

JAN 18 2017

In Reply Refer To:  
3800 (9200) RE  
AMC437132

CERTIFIED MAIL – RETURN RECEIPT REQUESTED NO. 7014 2870 0000 1115 8605

### DECISION

SUSAN NICE  
4964 S VENETO  
MESA, AZ 85212-5201

:  
:  
:

This Notice Affects Those Claims  
Shown in the Block Below.

---

AMC437132  
SUNSHINE

---

### Mining Claims Declared Forfeited Required Amendment Not Filed

In accordance with 43 CFR 3830.94, the mining claims listed above are hereby declared forfeited for the reason indicated below.

You received a Notice requiring that the claims listed above be amended. The amendment(s) were required to be filed within 30 days of the date you received the Notice. The 30 day timeframe allowed has expired and no amendment(s) have been received.

This decision does not relieve you of the liability for reclamation of all areas disturbed by your activities on land encompassed by your mining claim(s) and/or site(s). After you complete the reclamation, you must notify the authorized officer of the appropriate surface managing agency so that the authorized officer may conduct a final site inspection and determine whether you may be released from liability. If you fail to reclaim the land to the satisfaction of the authorized officer, the surface management agency may cite you for noncompliance under its surface management regulations.

For land administered by the Bureau of Land Management (BLM), if you fail to reclaim the land to the satisfaction of the authorized officer as required in 43 CFR Subpart 3809, the BLM will issue an order of noncompliance under 43 CFR 3809.601(a). If you fail to comply with the noncompliance order, the BLM may take further action under 43 CFR 3809.604. Failure to conduct reclamation is a prohibited act that may subject you to criminal penalties. See

43 CFR 3809.605(h) and 43 CFR 3809.700. If your occupancy has been terminated and you fail to remove structures, material, and equipment, and any personal property in accordance with the regulations in 43 CFR 3715.5-1, the BLM may dispose of the property. In accordance with 43 CFR 3715.5-2, you will remain liable for the costs the BLM incurs in removing and disposing of the property.

### Appeal Procedures

This decision may be appealed to the Interior Board of Land Appeals, Office of the Secretary, in accordance with the regulations contained in 43 CFR, Part 4 and the enclosed Form 1842-1. If an appeal is taken, your notice of appeal must be filed in this office (at the above address) within 30 days from receipt of this decision. The appellant has the burden of showing that the decision appealed from is in error.

If you wish to file a petition pursuant to regulation 43 CFR 4.21 (58 FR 4939, January 19, 1993), for a stay of the effectiveness of this decision during the time that your appeal is being reviewed by the Board, the petition for a stay must accompany your notice of appeal. A petition for a stay is required to show sufficient justification based on the standards listed below. Copies of the notice of appeal and petition for a stay must also be submitted to each party named in this decision and to the Interior Board of Land Appeals and to the appropriate Office of the Solicitor (see 43 CFR 4.413) at the same time the original documents are filed with this office. If you request a stay, you have the burden of proof to demonstrate that a stay should be granted.

### Standards for Obtaining a Stay

Except as otherwise provided by law or other pertinent regulation, a petition for a stay of a decision pending appeal shall show sufficient justification based on the following standards:

- (1) The relative harm to the parties if the stay is granted or denied,
- (2) The likelihood of the appellant's success on the merits,
- (3) The likelihood of immediate and irreparable harm if the stay is not granted, and
- (4) Whether the public interest favors granting the stay.

If additional information is required, please contact Rod Ebert at 602-417-9397. Please include your AMC serial number(s) on all correspondence.

*Michael J Werner*  
for

Lucas Lucero  
Deputy State Director  
Lands, Minerals and Energy Division

Enclosure



Amendment due ~~11/11~~

Nov 4

Rod

— send closure  
letter



# United States Department of the Interior

BUREAU OF LAND MANAGEMENT

Arizona State Office

One North Central Avenue, Suite 800

Phoenix, Arizona 85004-4427

[www.blm.gov/az/](http://www.blm.gov/az/)



SEP 07 2016

In Reply Refer To:

3800 (9200) RM

AMC437132

CERTIFIED MAIL - RETURN RECEIPT REQUESTED No. 7015 1520 0002 6611 0410

## NOTICE

SUSAN NICE	:	This Notice Affects the Claims
4964 S VENETO	:	Shown in the Block Below.
MESA, AZ 85212-5201	:	

---

AMC437132  
SUNSHINE

---

### Mining Claim Location Notice(s) – Amendment(s) Required

Pursuant to Title 43 Code of Federal Regulations (CFR) 3832.1, the Bureau of Land Management (BLM), Arizona State Office, received your notices of location for recording mining claims. In accordance with 43 CFR 3832.12, the claims listed above cannot be accepted as filed and must be amended as noted below.

- The claim does not appear to be in aliquot parts. You must describe placer claims by aliquot part and complete lots using the U.S. Public Land Survey System and its rectangular subdivisions (i.e., a 20 acre claim would be 1,320 feet x 660 feet). The written description provided only places the claim in the SE1/4. See enclosed aliquot part layout sample.
- On the second page of the location notice, it states the claim is 20.66 acres. The dimensions given on the first page are 1,320 feet x 660 feet which is 20 acres. Please correct the second page to state the proper acreage.

In accordance with 43 CFR 3832.12(c) (1) You must describe placer claims by aliquot part and complete lots using the U.S. Public Land Survey System and its rectangular subdivisions except when placer claims are (i) on unsurveyed Federal lands; (ii) Gulch or bench placer claims; or (iii) Bounded by other mining claims or nonmineral lands. If one of these situations exists you must describe the lands by protracted survey or by metes and bounds. In all cases, your description of the land must be as compact and regular in form as reasonably possible and should conform to the U.S. Public Land Survey System and its rectangular subdivisions as much as possible.


The amendment must provide one of the following:

1. Identify which situation exists that requires this placer mining claim to be located by metes and bounds and provide a metes and bounds description; or
2. Amend the mining claim using the U.S. Public Land Survey System and its rectangular subdivisions and describe the mining claim by aliquot parts and complete lots.

Keep in mind that when amending a mining claim, no new ground can be taken in. A placer mining claim must contain at least 10 acres. Therefore an amended claim would have to contain at least 10 acres and must be described by aliquot parts. If this cannot be achieved, the claim should be relinquished and a new claim located correctly, rather than amending an incorrectly located claim.

If you are able to correctly amend the claims listed above and decide to do so, there is a \$10 BLM processing fee for each amendment. The amendments must be received by BLM within 30 days of your receipt of this notice. If the amendments are not received within the 30 day timeframe the mining claims will be declared null and void.

If additional information is required, please contact RéAnn Myers at 602-417-9413. Please include your AMC serial number(s) on all correspondence.




for Rebecca Heick  
Deputy State Director  
Lands, Minerals and Energy Division

CERTIFIED MAIL

UNITED STATES  
DEPARTMENT OF THE INTERIOR  
Bureau of Land Management  
Arizona State Office  
One North Central Avenue, Suite 800  
Phoenix, Arizona 85004-4427

OFFICIAL BUSINESS  
PENALTY FOR PRIVATE USE \$300



7015 1520 0002 6611 0410

SUSAN NICE  
4964 S VENETO  
MESA AZ 85212-5201

neopost  
09/09/2016  
US POSTAGE

FIRST-CLASS MAIL

\$06.67<sup>5</sup>

US OFFICIAL MAIL  
\$300 Penalty  
For Private Use  
ZIP 85004  
041L11101433



Handwritten: 11011, 9/10, N

RECEIVED  
BLM AZ STATE OFFICE  
2016 OCT -4 P 2:56  
PHOENIX, ARIZONA

UNC  
09212-520104

NIXIE 850 SE 1 0010/02/16  
RETURN TO SENDER  
UNCLAIMED  
UNABLE TO FORWARD  
BC: 85004442700 \*2514-05506-09-41

PLACE STICKER AT TOP OF ENVELOPE TO THE RIGHT  
OF THE RETURN ADDRESS, FOLD AT DOTTED LINE

**SENDER: COMPLETE THIS SECTION**

- Complete items 1, 2, and 3.
- Print your name and address on the reverse so that we can return the card to you.
- Attach this card to the back of the mailpiece, or on the front if space permits.

1. Article Addressed to:

SUSAN NICE  
 4964 S VENETO  
 MESA AZ 85212-5201  
 920/RM/AMC437132



9590 9402 2006 6123 3770 01

2. Article Number (Transfer from service label)

7015 1520 0002 6611 0410

**COMPLETE THIS SECTION ON DELIVERY**

A. Signature  Agent  
 Addressee

**X**

B. Received by (Printed Name) C. Date of Delivery

D. Is delivery address different from item 1?  Yes  
 If YES, enter delivery address below:  No

3. Service Type

<input type="checkbox"/> Adult Signature	<input type="checkbox"/> Priority Mail Express®
<input type="checkbox"/> Adult Signature Restricted Delivery	<input type="checkbox"/> Registered Mail™
<input checked="" type="checkbox"/> Certified Mail®	<input type="checkbox"/> Registered Mail Restricted Delivery
<input type="checkbox"/> Certified Mail Restricted Delivery	<input checked="" type="checkbox"/> Return Receipt for Merchandise
<input type="checkbox"/> Collect on Delivery	<input checked="" type="checkbox"/> Signature Confirmation™
<input type="checkbox"/> Collect on Delivery Restricted Delivery	<input type="checkbox"/> Signature Confirmation Restricted Delivery

Mail Restricted Delivery



# United States Department of the Interior



BUREAU OF LAND MANAGEMENT

Arizona State Office

One North Central Avenue, Suite 800

Phoenix, Arizona 85004-4427

[www.blm.gov/az/](http://www.blm.gov/az/)

SEP 07 2016

In Reply Refer To:  
3800 (9200) RM  
AMC437132

CERTIFIED MAIL - RETURN RECEIPT REQUESTED No. 7015 1520 0002 6611 0410

## NOTICE

SUSAN NICE	:	This Notice Affects the Claims
4964 S VENETO	:	Shown in the Block Below.
MESA, AZ 85212-5201	:	

---

AMC437132  
SUNSHINE

---

### Mining Claim Location Notice(s) – Amendment(s) Required

Pursuant to Title 43 Code of Federal Regulations (CFR) 3832.1, the Bureau of Land Management (BLM), Arizona State Office, received your notices of location for recording mining claims. In accordance with 43 CFR 3832.12, the claims listed above cannot be accepted as filed and must be amended as noted below.

- The claim does not appear to be in aliquot parts. You must describe placer claims by aliquot part and complete lots using the U.S. Public Land Survey System and its rectangular subdivisions (i.e., a 20 acre claim would be 1,320 feet x 660 feet). The written description provided only places the claim in the SE1/4. See enclosed aliquot part layout sample.
- On the second page of the location notice, it states the claim is 20.66 acres. The dimensions given on the first page are 1,320 feet x 660 feet which is 20 acres. Please correct the second page to state the proper acreage.

In accordance with 43 CFR 3832.12(c) (1) You must describe placer claims by aliquot part and complete lots using the U.S. Public Land Survey System and its rectangular subdivisions except when placer claims are (i) on unsurveyed Federal lands; (ii) Gulch or bench placer claims; or (iii) Bounded by other mining claims or nonmineral lands. If one of these situations exists you must describe the lands by protracted survey or by metes and bounds. In all cases, your description of the land must be as compact and regular in form as reasonably possible and should conform to the U.S. Public Land Survey System and its rectangular subdivisions as much as possible.


The amendment must provide one of the following:

1. Identify which situation exists that requires this placer mining claim to be located by metes and bounds and provide a metes and bounds description; or
2. Amend the mining claim using the U.S. Public Land Survey System and its rectangular subdivisions and describe the mining claim by aliquot parts and complete lots.

Keep in mind that when amending a mining claim, no new ground can be taken in. A placer mining claim must contain at least 10 acres. Therefore an amended claim would have to contain at least 10 acres and must be described by aliquot parts. If this cannot be achieved, the claim should be relinquished and a new claim located correctly, rather than amending an incorrectly located claim.

If you are able to correctly amend the claims listed above and decide to do so, there is a \$10 BLM processing fee for each amendment. The amendments must be received by BLM within 30 days of your receipt of this notice. If the amendments are not received within the 30 day timeframe the mining claims will be declared null and void.

If additional information is required, please contact RéAnn Myers at 602-417-9413. Please include your AMC serial number(s) on all correspondence.



Rebecca Heick  
Deputy State Director  
Lands, Minerals and Energy Division

## INFORMATION REGARDING LOCATING

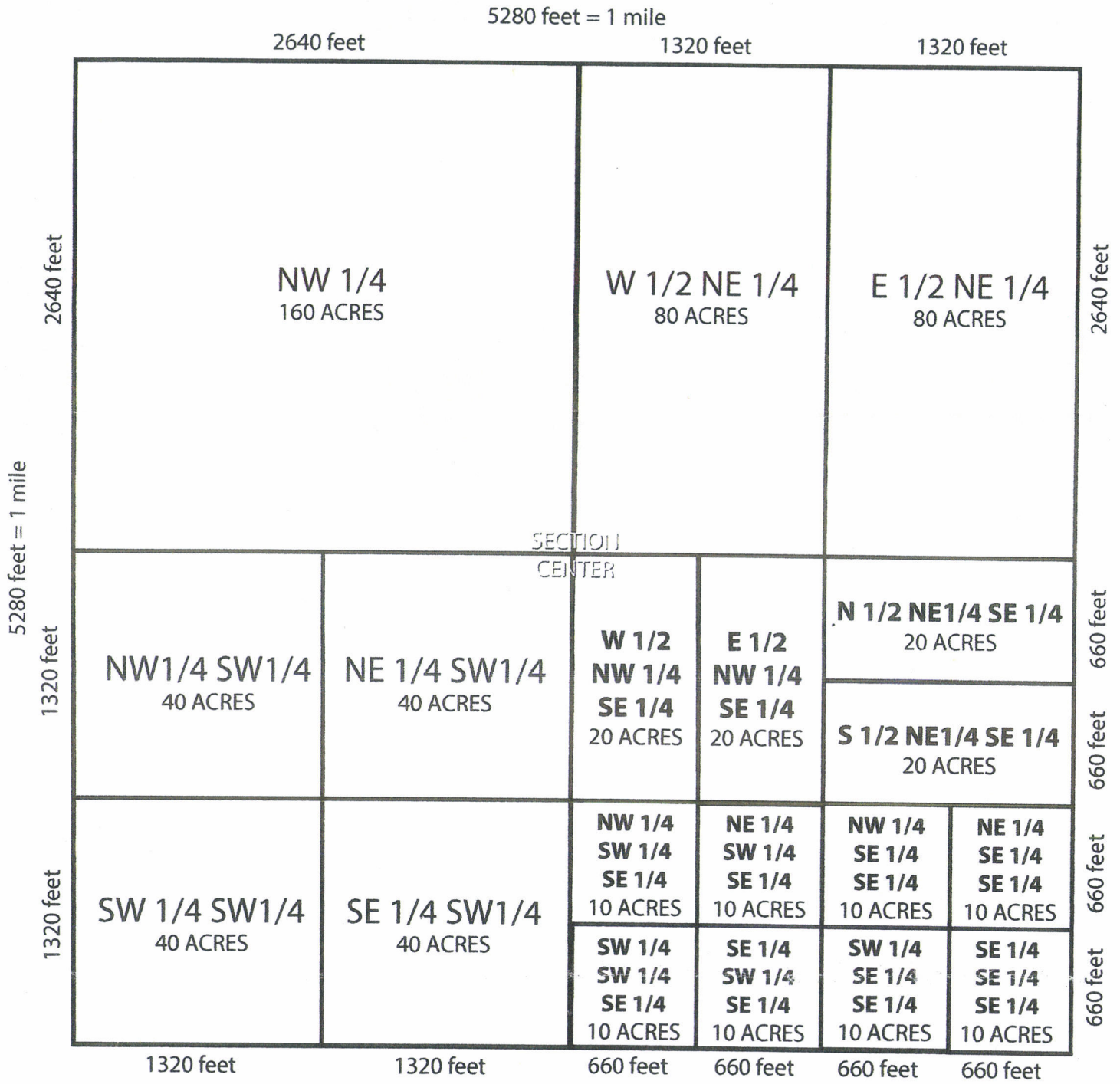
### PLACER MINING CLAIMS

1. A location notice must always be signed by each mining claimant.
2. Placer claims **CANNOT** be filed with Lode Claim dimensions (1500 x 600)
3. The map of the claim **MUST** clearly identify and show the quarter section lines and where the claim lies within the quarter section. The claim dimensions must be noted on the map.
4. **Placer claims**, in accordance with 43 CFR 3832.12(c) (1) **MUST be described by aliquot part and complete lots using the U.S. Public Land Survey System and its rectangular subdivisions** except when placer claims are (i) on unsurveyed Federal lands; (ii) Gulch or bench placer claims; or (iii) Bounded by other mining claims or nonmineral lands. If one of these situations exists, the claim must be described by metes and bounds.
5. **A placer claim should not be located diagonally or in an odd or unusual shape.**
6. Using the rectangular survey system the following are examples of correct dimensions for a placer claim:
  - 20 acre claim = 1320 x 660;                      40 acre claim = 1320 x 1320;
  - 60 acres claim = 1980 x 1320;                80 acre claim = 2640 x 1320;
  - 160 acre claim = 2640 x 2640
7. **A Placer Claim must always conform to the following length requirements.** Even if you have a situation where you must locate the claim using metes and bounds you must still comply with these requirements to keep your claim in compact form. (43 CFR 3832.12(a)(1))

<u># of Persons Locating</u>	<u>Claim Must Fit Within Exterior Boundaries of:</u>	<u>Length Cannot Exceed</u>
1 or 2 persons	one square 40 acre parcel	1320 feet
3 or 4 persons	two square contiguous 40 acre parcels	2640 feet
5 or 6 persons	three square contiguous 40 acre parcels	3960 feet
7 or 8 persons	four square contiguous 40 acre parcels	5280 feet

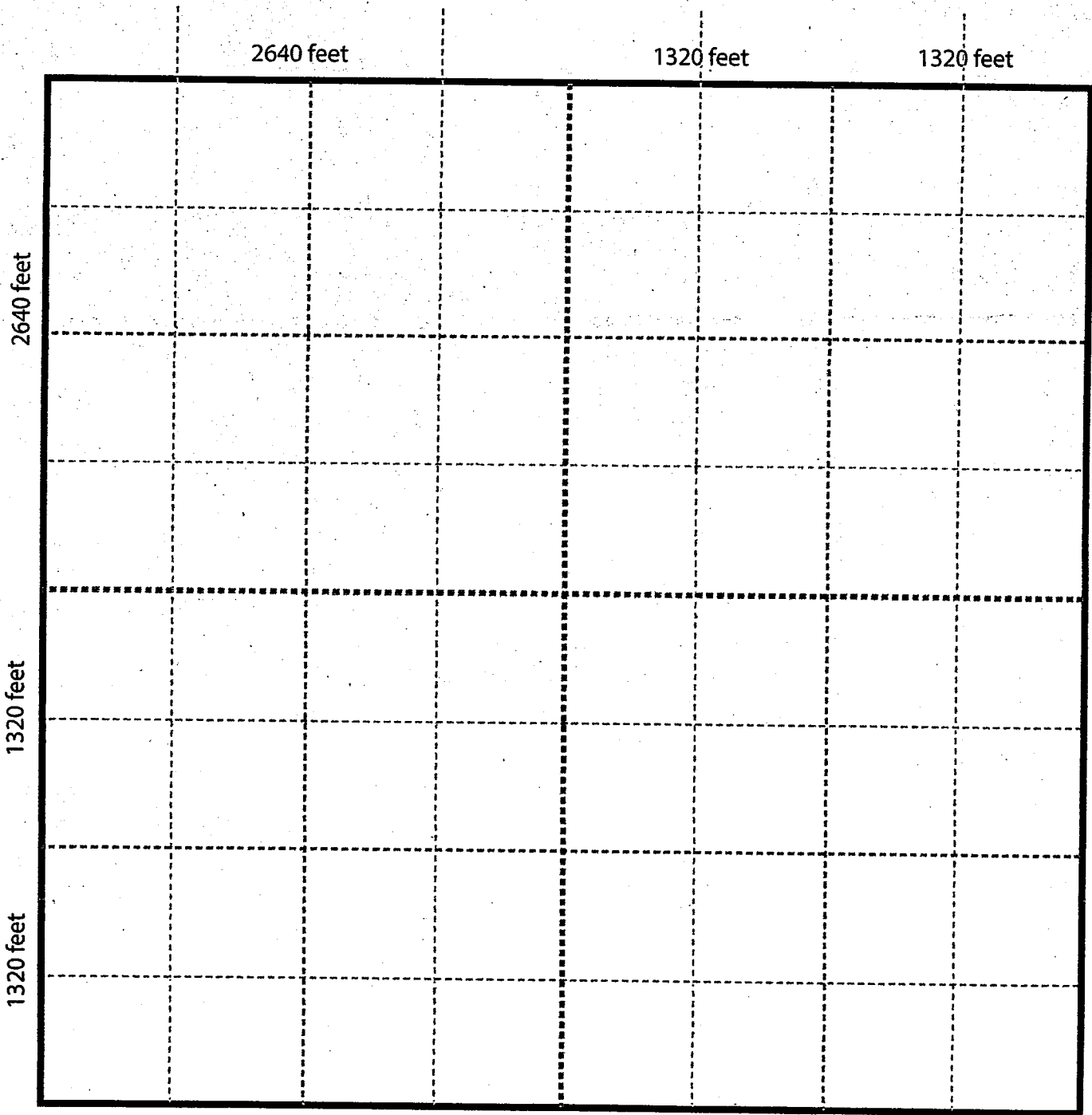
(6/1/2015)





Aliquot parts of one rectangular survey section

# Aliquot measurement grid template



**SENDER: COMPLETE THIS SECTION**

- Complete items 1, 2, and 3.
- Print your name and address on the reverse so that we can return the card to you.
- Attach this card to the back of the mailpiece, or on the front if space permits.

**1. Article Addressed to:**

JORDAN AND JUSTIN ABRELL  
 21493 N 2620TH ST  
 DENNISON IL 62423-2430  
 920/RM/AMC437132



9590 9402 2006 6123 3771 55

**2. Article Number (Transfer from service label)**

7015 1520 0002 6611 0434

**COMPLETE THIS SECTION ON DELIVERY****A. Signature**

**X**

- Agent  
 Addressee

**B. Received by (Printed Name)**

J. Abrell

**C. Date of Delivery**

9-12-16

- D. Is delivery address different from item 1?**  Yes  
 If YES, enter delivery address below:  No

**3. Service Type**

- Adult Signature  
 Adult Signature Restricted Delivery  
 Certified Mail®  
 Certified Mail Restricted Delivery  
 Collect on Delivery  
 Collect on Delivery Restricted Delivery  
 Mail Restricted Delivery  
 Priority Mail Express®  
 Registered Mail™  
 Registered Mail Restricted Delivery  
 Return Receipt for Merchandise  
 Signature Confirmation™  
 Signature Confirmation Restricted Delivery

USPS TRACKING#



First-Class Mail  
Postage & Fees Paid  
USPS  
Permit No. G-10

9590 9402 2006 6123 3771 55

United States  
Postal Service

• Sender: Please print your name, address, and ZIP+4® in this box•

UNITED STATES  
DEPARTMENT OF THE INTERIOR  
Bureau of Land Management  
Arizona State Office  
One N. Central Avenue, Suite 800  
Phoenix, AZ 85004-4427

RECEIVED  
PHOENIX, ARIZONA  
2016 SEP 15 P 2:24  
BLM AZ STATE OFFICE





# United States Department of the Interior



BUREAU OF LAND MANAGEMENT

Arizona State Office

One North Central Avenue, Suite 800

Phoenix, Arizona 85004-4427

www.blm.gov/az/

SEP 07 2016

In Reply Refer To:

3800 (9200) RM

AMC437132

CERTIFIED MAIL - RETURN RECEIPT REQUESTED No. 7015 1520 0002 6611 0434

## NOTICE

JORDAN ABRELL

JUSTIN ABRELL

21493 N 2620TH ST

DENNISON, IL 62423-2430

:  
:  
:

This Notice Affects the Claims  
Shown in the Block Below.

---

AMC437133

ABRIL

---

### Mining Claim Location Notice(s) – Amendment(s) Required

Pursuant to Title 43 Code of Federal Regulations (CFR) 3832.1, the Bureau of Land Management (BLM), Arizona State Office, received your notices of location for recording mining claims. In accordance with 43 CFR 3832.12, the claims listed above cannot be accepted as filed and must be amended as noted below.

Although a tie-in is provided to the discovery monument, your claim is not described by a metes and bounds description. A metes and bounds description is needed to accurately plot your claim.

In accordance with 43 CFR 3832.12 a lode claim must be described by metes and bounds and include a tie to a permanent monument such as a section quarter corner monument. All claim descriptions must include state, meridian, township, range, section and by aliquot part to the quarter section.

An amendment must be filed for each claim listed above to correct the defects identified. There is a \$10 BLM processing fee for each amendment. The amendments must be received by BLM within 30 days of your receipt of this notice. If the amendments are not received within the 30 day timeframe the mining claims will be declared null and void.

Amendment Received  
AT

If additional information is required, please contact RéAnn Myers at 602-417-9413. Please include your AMC serial number(s) on all correspondence.

*Amy J. Tschewer*

*for* Rebecca Heick  
Deputy State Director  
Lands, Minerals and Energy Division

**SENDER: COMPLETE THIS SECTION**

- Complete items 1, 2, and 3.
- Print your name and address on the reverse so that we can return the card to you.
- Attach this card to the back of the mailpiece, or on the front if space permits.

## 1. Article Addressed to:

GRE INC  
 2091 E MURRAY HOLLADAY RD,  
 STE 22E  
 SALT LAKE CITY UT 84117-5174  
 920/RM/AMC437132



9590 9402 2006 6123 3771 48

## 2. Article Number (Transfer from service label)

7015 1520 0002 6611 0441

**COMPLETE THIS SECTION ON DELIVERY**

A. Signature

X

 Agent Addressee

B. Received by (Printed Name)

C. Date of Delivery

9/12/16

 D. Is delivery address different from item 1?  Yes  
 If YES, enter delivery address below:  No


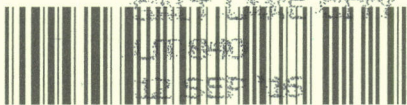
## 3. Service Type

- Adult Signature
- Adult Signature Restricted Delivery
- Certified Mail®
- Certified Mail Restricted Delivery
- Collect on Delivery
- Collect on Delivery Restricted Delivery
- Insured Mail

- Priority Mail Express®
- Registered Mail™
- Registered Mail Restricted Delivery
- Return Receipt for Merchandise
- Signature Confirmation™
- Signature Confirmation Restricted Delivery

Restricted Delivery

USPS TRACKING #



First-Class Mail  
Postage & Fees Paid  
USPS  
Permit No. G-10

9590 9402 2006 6123 3771 48

United States  
Postal Service

• Sender: Please print your name, address, and ZIP+4® in this box•

UNITED STATES  
DEPARTMENT OF THE INTERIOR  
Bureau of Land Management  
Arizona State Office  
One N. Central Avenue, Suite 800  
Phoenix, AZ 85004-4427

RECEIVED  
BLM AZ STATE OFFICE  
2016 SEP 15 P 2:24  
PHOENIX, ARIZONA







# United States Department of the Interior



BUREAU OF LAND MANAGEMENT  
Arizona State Office  
One North Central Avenue, Suite 800  
Phoenix, Arizona 85004-4427  
www.blm.gov/az/

SEP 07 2016

In Reply Refer To:  
3800 (9200) RM  
AMC437132

CERTIFIED MAIL - RETURN RECEIPT REQUESTED No. 7015 1520 0002 6611 0441

## NOTICE

GRE INC :  
2091 E MURRAY HOLLADAY RD, STE 22E  
SALT LAKE CITY, UT 84117-5174 :

This Notice Affects the Claims  
Shown in the Block Below.

---

AMC437134  
HILLTOP

---

### Mining Claim Location Notice(s) – Amendment(s) Required

Pursuant to Title 43 Code of Federal Regulations (CFR) 3832.1, the Bureau of Land Management (BLM), Arizona State Office, received your notices of location for recording mining claims. In accordance with 43 CFR 3832.12, the claims listed above cannot be accepted as filed and must be amended as noted below.

Although a tie-in is provided to the discovery monument, your claim is not described by a metes and bounds description. A metes and bounds description is needed to accurately plot your claim.

In accordance with 43 CFR 3832.12 a lode claim must be described by metes and bounds and include a tie to a permanent monument such as a section quarter corner monument. All claim descriptions must include state, meridian, township, range, section and by aliquot part to the quarter section.

An amendment must be filed for each claim listed above to correct the defects identified. There is a \$10 BLM processing fee for each amendment. The amendments must be received by BLM within 30 days of your receipt of this notice. If the amendments are not received within the 30 day timeframe the mining claims will be declared null and void.

Amendment Received  
AT

If additional information is required, please contact RéAnn Myers at 602-417-9413. Please include your AMC serial number(s) on all correspondence.

*Amy J. Tschewer*

*for* Rebecca Heick  
Deputy State Director  
Lands, Minerals and Energy Division



# USPS Tracking®

Still Have Questions?

[Browse our FAQs >](#)



[Get Easy Tracking Updates >](#)  
Sign up for My USPS.

**Tracking Number: 70151520000266110441**

## Product & Tracking Information

**Postal Product:**

**Features:**  
Certified Mail™

DATE & TIME	STATUS OF ITEM	LOCATION
September 12, 2016 , 1:08 pm	Delivered, Left with Individual	SALT LAKE CITY, UT 84117
Your item was delivered to an individual at the address at 1:08 pm on September 12, 2016 in SALT LAKE CITY, UT 84117.		
September 12, 2016 , 4:40 am	Departed USPS Facility	SALT LAKE CITY, UT 84199
September 10, 2016 , 9:25 pm	Arrived at USPS Facility	SALT LAKE CITY, UT 84199
September 10, 2016 , 8:07 am	Departed USPS Facility	PHOENIX, AZ 85026
September 9, 2016 , 8:39 pm	Arrived at USPS Facility	PHOENIX, AZ 85026

## Available Actions

[Text Updates](#)

[Email Updates](#)

## Track Another Package

Tracking (or receipt) number

[Track It](#)

## Manage Incoming Packages

Track all your packages from a dashboard. No tracking numbers necessary.

[Sign up for My USPS >](#)



**SENDER: COMPLETE THIS SECTION**

- Complete items 1, 2, and 3.
- Print your name and address on the reverse so that we can return the card to you.
- Attach this card to the back of the mailpiece, or on the front if space permits.

## 1. Article Addressed to:

CHARLES A HAMAN  
 233 S TUCSON BLVD  
 TUCSON AZ 85716-5518  
 920/RM/AMC437132



9590 9402 2006 6123 3771 31

2. Article Number (Transfer from service label)

7015 1520 0002 6611 0458

**COMPLETE THIS SECTION ON DELIVERY**

## A. Signature

**X** *Charles Haman*

- Agent  
 Addressee

## B. Received by (Printed Name)

*Charles Haman*

## C. Date of Delivery

*9-12-16*


- D. Is delivery address different from item 1?  Yes  
 If YES, enter delivery address below:  No

## 3. Service Type

- Adult Signature  
 Adult Signature Restricted Delivery  
 Certified Mail®  
 Certified Mail Restricted Delivery  
 Collect on Delivery  
 Collect on Delivery Restricted Delivery

- Priority Mail Express®  
 Registered Mail™  
 Registered Mail Restricted Delivery  
 Return Receipt for Merchandise  
 Signature Confirmation™  
 Signature Confirmation Restricted Delivery

USPS TRACKING#



First-Class Mail  
Postage & Fees Paid  
USPS  
Permit No. G-10

9590 9402 2006 6123 3771 31

United States  
Postal Service

RECEIVED  
BLM AZ STATE OFFICE

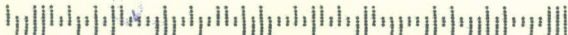
2016 SEP 14 P 2:50

PHOENIX, ARIZONA

Sender: Please print your name, address, and ZIP+4® in this box•

UNITED STATES  
DEPARTMENT OF THE INTERIOR  
Bureau of Land Management  
Arizona State Office  
One N. Central Avenue, Suite 800  
Phoenix, AZ 85004-4427

4-442700





# United States Department of the Interior



BUREAU OF LAND MANAGEMENT

Arizona State Office

One North Central Avenue, Suite 800

Phoenix, Arizona 85004-4427

www.blm.gov/az/

SEP 07 2016

In Reply Refer To:  
3800 (9200) RM  
AMC437132

CERTIFIED MAIL - RETURN RECEIPT REQUESTED No. 7015 1520 0002 6611 0458

## NOTICE

CHARLES A HAMAN  
233 S TUCSON BLVD  
TUCSON, AZ 85716-5518

:  
:  
:  
:

This Notice Affects the Claims  
Shown in the Block Below.

---

AMC437135  
LITTLE JOKER

---

### Mining Claim Location Notice(s) – Amendment(s) Required

Pursuant to Title 43 Code of Federal Regulations (CFR) 3832.1, the Bureau of Land Management (BLM), Arizona State Office, received your notices of location for recording mining claims. In accordance with 43 CFR 3832.12, the claims listed above cannot be accepted as filed and must be amended as noted below.

Although a tie-in is provided to the discovery monument, your claim is not described by a metes and bounds description. A metes and bounds description is needed to accurately plot your claim.

In accordance with 43 CFR 3832.12 a lode claim must be described by metes and bounds and include a tie to a permanent monument such as a section quarter corner monument. All claim descriptions must include state, meridian, township, range, section and by aliquot part to the quarter section.

An amendment must be filed for each claim listed above to correct the defects identified. There is a \$10 BLM processing fee for each amendment. The amendments must be received by BLM within 30 days of your receipt of this notice. If the amendments are not received within the 30 day timeframe the mining claims will be declared null and void.

*Amendment received AT*

If additional information is required, please contact RéAnn Myers at 602-417-9413. Please include your AMC serial number(s) on all correspondence.

*Amy F. Tschewer*

*for* Rebecca Heick  
Deputy State Director  
Lands, Minerals and Energy Division

**SENDER: COMPLETE THIS SECTION**

- Complete items 1, 2, and 3.
- Print your name and address on the reverse so that we can return the card to you.
- Attach this card to the back of the mailpiece, or on the front if space permits.

**1. Article Addressed to:**

EDMOND J WHITE JR  
 637 E 650 AVE  
 VERNON IL 62892-4208  
 920/RM/AMC437132



9590 9402 2006 6123 3771 24

**2. Article Number (Transfer from service label)**

7015 1520 0002 6611 0465

**COMPLETE THIS SECTION ON DELIVERY****A. Signature**

X

*Metells Owen*

Agent

Addressee

**B. Received by (Printed Name)**

*MJ*

**C. Date of Delivery**

*9-12-16*

- D. Is delivery address different from item 1?**  Yes  
 If YES, enter delivery address below:  No

**3. Service Type**


- Adult Signature
- Adult Signature Restricted Delivery
- Certified Mail®
- Certified Mail Restricted Delivery
- Collect on Delivery
- Collect on Delivery Restricted Delivery

- Priority Mail Express®
- Registered Mail™
- Registered Mail Restricted Delivery
- Return Receipt for Merchandise
- Signature Confirmation™
- Signature Confirmation Restricted Delivery

Mail  
 Mail Restricted Delivery  
 (U)



USPS TRACKING #



First-Class Mail  
Postage & Fees Paid  
USPS  
Permit No. G-10

9590 9402 2006 6123 3771 24

United States  
Postal Service

• Sender: Please print your name, address, and ZIP+4® in this box•

UNITED STATES  
DEPARTMENT OF THE INTERIOR  
Bureau of Land Management  
Arizona State Office  
One N. Central Avenue, Suite 800  
Phoenix, AZ 85004-4427

RECEIVED  
BLM AZ STATE OFFICE  
PHOENIX, ARIZONA  
2006 SEP 15 P 2:24





# United States Department of the Interior



BUREAU OF LAND MANAGEMENT

Arizona State Office

One North Central Avenue, Suite 800

Phoenix, Arizona 85004-4427

www.blm.gov/az/

SEP 07 2016

In Reply Refer To:  
3800 (9200) RM  
AMC437132

CERTIFIED MAIL - RETURN RECEIPT REQUESTED No. 7015 1520 0002 6611 0465

## NOTICE

EDMOND J WHITE JR	:	This Notice Affects the Claims
637 E 650 AVE	:	Shown in the Block Below.
VERNON, IL 62892-4208	:	

---

AMC437141  
PHILIMENA EXTENSION

---

### Mining Claim Location Notice(s) – Amendment(s) Required

Pursuant to Title 43 Code of Federal Regulations (CFR) 3832.1, the Bureau of Land Management (BLM), Arizona State Office, received your notices of location for recording mining claims. In accordance with 43 CFR 3832.12, the claims listed above cannot be accepted as filed and must be amended as noted below.

Although a tie-in is provided to the discovery monument, your claim is not described by a metes and bounds description. A metes and bounds description is needed to accurately plot your claim.

In accordance with 43 CFR 3832.12 a lode claim must be described by metes and bounds and include a tie to a permanent monument such as a section quarter corner monument. All claim descriptions must include state, meridian, township, range, section and by aliquot part to the quarter section.

An amendment must be filed for each claim listed above to correct the defects identified. There is a \$10 BLM processing fee for each amendment. The amendments must be received by BLM within 30 days of your receipt of this notice. If the amendments are not received within the 30 day timeframe the mining claims will be declared null and void.

*Amendment Received. AT*

If additional information is required, please contact RéAnn Myers at 602-417-9413. Please include your AMC serial number(s) on all correspondence.

*Amy J. Tschewer*

*for* Rebecca Heick  
Deputy State Director  
Lands, Minerals and Energy Division

**NOTICE!!**

**These documents have been scanned!**

**Do not place un-scanned documents beneath this notice!**

**Do not remove this notice from this file!**

GPO Jacket No. 560-102  
Print Order 61540  
Rise Business Services, LLC  
Job=AZ15 5/2/2019



Box Number= AZ15019




Claim Begin-End: AMC437132-AMC437144

3 Transfers



AZ15019-26

AMC436731-AMC437154



**GOLD RUSH**  
EXPEDITIONS

When Recorded Mail To:  
GRE Inc  
2091 E Murray Holladay Road  
Suite 22E  
SLC, UT 84117

437132

RECEIVED  
BLM AZ STATE OFFICE  
2016 MAY 20 P 2:47  
PHOENIX, ARIZONA

### Quit Claim Deed

Quit Claim Deed Exempt Per ARS 11-1134 A6

THE GRANTOR(S): GRE, Inc., of the City of Salt Lake, County of Salt Lake, State of Utah, 84117

For and in consideration \$4,605.00 (Four Thousand Six Hundred Five Dollars and Zero Cents), do CONVEY and QUIT CLAIM to:

THE GRANTEE(S):

- SUSAN NICE of 4964 S Veneto, in the city MESA, county of Maricopa, state of AZ 85212,

In the form of Sole Ownership, all interest in the following described Mining Claim Property(s) situated in the County of Pima, in the State of Arizona, to wit:

- Sunshine Lode, AMC #437143 Located in sec. 12, Township 18S, Range 10E
- Sunshine Placer, AMC #437132 Located in sec. 12, Township 18S, Range 10E

Hereby releasing and waiving all rights under and by virtue of the Mining and Location laws of the State of Arizona.

Dated this 13th day of May, 2016


Signature(s) of Grantor(s):

Andrew Nowlan  
ANDREW NOWLAN GRE, Inc. Representative

Name & Address of Preparer: **ANDREW NOWLAN, an Agent for GRE, Inc. -**  
**2091 E. Murray Holladay Road #22E- SLC, Utah 84117**

SIGNED Andrew Nowlan  
Signature of Claim owner's agent ANDREW NOWLAN

BY ANDREW NOWLAN  
Printed name of Claim owner's agent  
STATE OF UTAH  
COUNTY OF SALT LAKE



CRYSTAL SUTTON  
Notary Public - State of Utah  
Commission Number: 680693  
My Commission Expires Dec. 24, 2018

On the 13th day of May, 2016, ANDREW NOWLAN did personally appear before me, the Undersigned notary public in and for the County of Salt Lake, in said State of Utah, Who acknowledged to me that he/she signed it freely and voluntarily for the purposes therein mentioned?

Crystal Sutton  
Notary Public of Salt Lake County, Utah

My commission expires on: December 24, 2018

INTERESTED  
MAY 24 2016  
BY: js



# GOLD RUSH EXPEDITIONS

When Recorded Mail To:  
GRE Inc  
2091 E Murray Holladay Road  
Suite 22E  
SLC, UT 84117

RECEIVED  
BLM A7 STATE OFFICE  
2016 MAY 20 P 2:47  
PHOENIX, ARIZONA

## Quit Claim Deed

Quit Claim Deed Exempt Per ARS 11-1134 A6

THE GRANTOR(S): GRE, Inc., of the City of Salt Lake, County of Salt Lake, State of Utah, 84117

For and in consideration \$2,276.00 (Two Thousand Two Hundred Seventy-Six Dollars and Zero Cents), do CONVEY and QUIT CLAIM to:

THE GRANTEE(S):

- Eugene Fabrie of 1533 N 71st St, in the city MESA, county of Maricopa, state of Arizona 85207,

In the form of Sole Ownership, all interest in the following described Mining Claim Property(s) situated in the County of Pima, in the State of Arizona, to wit:

- Providencia, AMC #437142 Located in sec. 27 & 34, Township 17S, Range 10E

Hereby releasing and waiving all rights under and by virtue of the Mining and Location laws of the State of Arizona.

Dated this 13th day of May, 2016


Signature(s) of Grantor(s):

ANDREW NOWLAN GRE, Inc. Representative

Name & Address of Preparer: **ANDREW NOWLAN, an Agent for GRE, Inc. -**  
**2091 E. Murray Holladay Road #22E- SLC, Utah 84117**

SIGNED   
Signature of Claim owner's agent ANDREW NOWLAN


BY ANDREW NOWLAN  
Printed name of Claim owner's agent  
STATE OF UTAH  
COUNTY OF SALT LAKE



On the 13th day of May, 2016, ANDREW NOWLAN did personally appear before me, the Undersigned notary public in and for the County of Salt Lake, in said State of Utah, Who acknowledged to me that he/she signed it freely and voluntarily for the purposes therein mentioned?

Notary Public of Salt Lake County, Utah

My commission expires on: December 24, 2018



**GOLD RUSH**  
EXPEDITIONS

5/16/2016

GRE, Inc.  
2091 E. Murray Holladay Road  
Suite #22E  
SLC, UT 84117

ARIZONA BLM

Re: Two QUIT CLAIM DEED(s)

RECEIVED  
BLM AZ STATE OFFICE  
2016 MAY 20 P 2:47  
RUSH PHOENIX, ARIZONA

Dear ARIZONA BLM Cashier,


Please find enclosed two QUIT CLAIM DEED (s) for filing. I understand there is a fee for recording each of these documents. I have enclosed a check for the fees. Please apply the appropriate amount owed for filing fees and send a receipt with the recorded documents.

I have also enclosed a postage paid envelope for the document(s) to be returned.

Thank you for your time and efforts.

Sincerely,

GRE Accounting  
385-218-2138  
[accounting@goldrushexpeditions.com](mailto:accounting@goldrushexpeditions.com)  
[www.goldrushexpeditions.com](http://www.goldrushexpeditions.com)




**GOLD RUSH**  
 EXPEDITIONS  
 2091 E. MURRAY HOLLADAY RD, STE. 22E  
 SALT LAKE CITY, UTAH 84117



\$1.158 US POSTAGE  
 FIRST CLASS  
 062500001158  
 110101

Arizona BLM  
 Attn: Cashier  
 One N. Central Ave., Ste. 800  
 Phoenix, AZ 85004

RECEIVED  
 BLM  
 2016 MAY 20 P 2:46  
 PHOENIX, ARIZONA





**United States Department of the Interior**  
**Bureau of Land Management**  
 DIV OF LANDS, MINRLS & ENERGY  
 ONE N CENTRAL AVE  
 PHOENIX, AZ 85004 -4427  
 Phone: 602-417-9200

Receipt

No: 3566652


<b>Transaction #:</b> 3669460	
<b>Date of Transaction:</b> 05/23/2016	
<b>CUSTOMER:</b>	
	GRE INC 2091 E MURRAY HOLLADAY RD STE SALT LAKE CITY,UT 84117-5174 US

LINE #	QTY	DESCRIPTION	REMARKS	UNIT PRICE	TOTAL
1	1.00	LOCATABLE MINERALS / MINING CLAIMS- NOT NEW-UNADJUD,ONE AUTH NO. ONLY / MINING CLAIM MONEY RECEIVED CASES: AMC437143/\$30.00	QCD - 3	- n/a -	30.00
<b>TOTAL:</b>					<b>\$30.00</b>

PAYMENT INFORMATION					
1	AMOUNT:	30.00	POSTMARKED:	05/18/2016	
	TYPE:	CHECK	RECEIVED:	05/20/2016	
	CHECK NO:	003293			
	NAME:	GRE INC 2091 E MURRAY HOLLADAY RD STE SALT LAKE CITY UT 84117-5174 US			

<b>REMARKS</b>

This receipt was generated by the automated BLM Collections and Billing System and is a paper representation of a portion of the official electronic record contained therein.



**GOLD RUSH**  
EXPEDITIONS

437132

When Recorded Mail To:  
GRE Inc  
2091 E Murray Holladay Road  
Suite 22E  
SLC, UT 84117

RECEIVED  
BLM AZ STATE OFFICE  
2016 MAY 19 P 2:56  
PHOENIX, ARIZONA

### Quit Claim Deed

Quit Claim Deed Exempt Per ARS 11-1134 A6

THE GRANTOR(S): GRE, Inc., of the City of Salt Lake, County of Salt Lake, State of Utah, 84117

For and in consideration \$2,075.00 (Two Thousand Seventy-Five Dollars and Zero Cents), do CONVEY and QUIT CLAIM to:

THE GRANTEE(S):

- Charles A Haman of 233 S Tucson Blvd, in the city Tucson, county of Pima, state of Arizona 85716,

In the form of Sole Ownership, all interest in the following described Mining Claim Property(s) situated in the County of Santa Cruz, in the State of Arizona, to wit:

- Little Joker, AMC #437135 Located in sec. 3, Township 21S, Range 15E

Hereby releasing and waiving all rights under and by virtue of the Mining and Location laws of the State of Arizona.

Dated this 28TH day of APRIL, 2016


Signature(s) of Grantor(s):

ANDREW NOWLAN GRE, Inc. Representative

Name & Address of Preparer: **ANDREW NOWLAN, an Agent for GRE, Inc. -**  
**2091 E. Murray Holladay Road #22E- SLC, Utah 84117**

SIGNED   
Signature of Claim owner's agent ANDREW NOWLAN

BY ANDREW NOWLAN  
Printed name of Claim owner's agent  
STATE OF UTAH  
COUNTY OF SALT LAKE



On the 28<sup>TH</sup> day of APRIL, 2016, ANDREW NOWLAN did personally appear before me, the Undersigned notary public in and for the County of Salt Lake, in said State of Utah, Who acknowledged to me that he/she signed it freely and voluntarily for the purposes therein mentioned?

Notary Public of Salt Lake County, Utah

My commission expires on: December 24, 2018

ENTERED  
MAY 23 2016  
BY:



# GOLD RUSH EXPEDITIONS

When Recorded Mail To:

GRE Inc  
2091 E Murray Holladay Road  
Suite 22E  
SLC, UT 84117

RECEIVED  
BLM #17 STATE OFFICE  
2016 MAY 19 P 2:56  
PHOENIX, ARIZONA

## Quit Claim Deed

Quit Claim Deed Exempt Per ARS 11-1134 A6

THE GRANTOR(S): GRE, Inc., of the City of Salt Lake, County of Salt Lake, State of Utah, 84117

For and in consideration \$9,900.00 (Nine Thousand Nine Hundred Dollars and Zero Cents), do CONVEY and QUIT CLAIM to:

THE GRANTEE(S):

- Lee Zutter of 285 East. Buckfield Rd, in the city BUCKFIELD, county of Oxford, state of Maine 04220,

In the form of Sole Ownership, all interest in the following described Mining Claim Property(s) situated in the County of Santa Cruz, in the State of Arizona, to wit:

- Mohawk, AMC #437137 Located in sec. 29, Township 21S, Range 15E
- Mohawk Extension, AMC #437138 Located in sec. 29 & 32, Township 21S, Range 15E

Hereby releasing and waiving all rights under and by virtue of the Mining and Location laws of the State of Arizona.

Dated this 28th day of April, 2016

Signature(s) of Grantor(s):

ANDREW NOWLAN GRE, Inc. Representative

Name & Address of Preparer: ANDREW NOWLAN, an Agent for GRE, Inc. -  
2091 E. Murray Holladay Road #22E- SLC, Utah 84117

SIGNED   
Signature of Claim owner's agent ANDREW NOWLAN

BY ANDREW NOWLAN  
Printed name of Claim owner's agent

STATE OF UTAH  
COUNTY OF SALT LAKE


On the 25<sup>th</sup> day of April, 2016, ANDREW NOWLAN did personally appear before me, the Undersigned notary public in and for the County of Salt Lake, in said State of Utah, Who acknowledged to me that he/she signed it freely and voluntarily for the purposes therein mentioned?

Notary Public of Salt Lake County, Utah

My commission expires on: December 24, 2018



CRYSTAL SUTTON  
Notary Public - State of Utah  
Commission Number: 680693  
My Commission Expires Dec. 24, 2018



# GOLD RUSH EXPEDITIONS

When Recorded Mail To:  
GRE Inc  
2091 E Murray Holladay Road  
Suite 22E  
SLC, UT 84117

RECEIVED  
BLM AT STATE OFFICE  
2016 MAY 19 P 2:57  
PHOENIX, ARIZONA

## Quit Claim Deed

Quit Claim Deed Exempt Per ARS 11-1134 A6

THE GRANTOR(S): GRE, Inc., of the City of Salt Lake, County of Salt Lake, State of Utah, 84117

For and in consideration \$6,000.00 (Six Thousand Dollars and Zero Cents), do CONVEY and QUIT CLAIM to:

THE GRANTEE(S):

- Dennis Gliebe of 3238 S Lebanon Ln., in the city Tempe, county of Maricopa, state of Arizona 85282,

In the form of Sole Ownership, all interest in the following described Mining Claim Property(s) situated in the County of PIMA, in the State of Arizona, to wit:

- MONTEZUMA, AMC #437139 Located in sec. 2 & 35, Township 17S & 18S, Range 10E

Hereby releasing and waiving all rights under and by virtue of the Mining and Location laws of the State of Arizona.

Dated this 28th day of April, 2016

Signature(s) of Grantor(s):

ANDREW NOWLAN GRE, Inc. Representative

Name & Address of Preparer: **ANDREW NOWLAN, an Agent for GRE, Inc. –**  
**2091 E. Murray Holladay Road #22E- SLC, Utah 84117**

SIGNED   
Signature of Claim owner's agent ANDREW NOWLAN

BY ANDREW NOWLAN  
Printed name of Claim owner's agent

STATE OF UTAH  
COUNTY OF SALT LAKE


On the 28<sup>th</sup> day of April, 2016, ANDREW NOWLAN did personally appear before me, the Undersigned notary public in and for the County of Salt Lake, in said State of Utah, Who acknowledged to me that he/she signed it freely and voluntarily for the purposes therein mentioned?

Notary Public of Salt Lake County, Utah



CRYSTAL SUTTON  
Notary Public - State of Utah  
Commission Number: 680693  
My Commission Expires Dec. 24, 2018

My commission expires on: December 24, 2018



**GOLD RUSH**  
EXPEDITIONS

When Recorded Mail To:  
GRE Inc  
2091 E Murray Holladay Road  
Suite 22E  
SLC, UT 84117

RECEIVED  
BLM STATE OFFICE  
2016 MAY 19 P 2:56  
PHOENIX, ARIZONA

### Quit Claim Deed

Quit Claim Deed Exempt Per ARS 11-1134 A6

THE GRANTOR(S): GRE, Inc., of the City of Salt Lake, County of Salt Lake, State of Utah, 84117

For and in consideration \$5,000.00 (Five Thousand Dollars and Zero Cents), do CONVEY and QUIT CLAIM to:

THE GRANTEE(S):

- Jordan and Justin Abrell of 21493 N. 2620th St., in the city Dennison, county of Clark, state of Illinois 62423,

In the form of Sole Ownership, all interest in the following described Mining Claim Property(s) situated in the County of Cochise, in the State of Arizona, to wit:

- AbriL, AMC #437133 Located in sec. 34, Township 17S, Range 23E

Hereby releasing and waiving all rights under and by virtue of the Mining and Location laws of the State of Arizona.

Dated this 6TH day of May, 2016

Signature(s) of Grantor(s):

ANDREW NOWLAN GRE, Inc. Representative

Name & Address of Preparer: **ANDREW NOWLAN, an Agent for GRE, Inc. –**  
**2091 E. Murray Holladay Road #22E- SLC, Utah 84117**

SIGNED   
Signature of Claim owner's agent ANDREW NOWLAN

BY ANDREW NOWLAN  
Printed name of Claim owner's agent  
STATE OF UTAH

COUNTY OF SALT LAKE


On the 6<sup>th</sup> day of May, 2016, ANDREW NOWLAN did personally appear before me, the Undersigned notary public in and for the County of Salt Lake, in said State of Utah, Who acknowledged to me that he/she signed it freely and voluntarily for the purposes therein mentioned?

Notary Public of Salt Lake County, Utah

My commission expires on: December 24, 2018



**CRYSTAL SUTTON**  
Notary Public - State of Utah  
Commission Number: 680693  
My Commission Expires Dec. 24, 2018



**GOLD RUSH**  
EXPEDITIONS

5/12/2016

GRE, Inc.  
2091 E. Murray Holladay Road  
Suite #22E  
SLC, UT 84117

ARIZONA BLM

Re: FOUR QUIT CLAIM DEED(s)

RECEIVED  
BLM AZ STATE OFFICE  
2016 MAY 19 P 2:56  
PHOENIX, ARIZONA  
RUSH

Dear ARIZONA BLM Cashier,

Please find enclosed FOUR QUIT CLAIM DEED (s) for filing. I understand there is a fee for recording each of these documents. I have enclosed a check for the fees. Please apply the appropriate amount owed for filing fees and send a receipt with the recorded documents.


I have also enclosed a postage paid envelope for the document(s) to be returned.

Thank you for your time and efforts.

Sincerely,

GRE Accounting  
385-218-2138  
[accounting@goldrushexpeditions.com](mailto:accounting@goldrushexpeditions.com)  
[www.goldrushexpeditions.com](http://www.goldrushexpeditions.com)


**CERTIFIED MAIL™**



7014 1200 0002 2188 9788



U.S. POSTAGE  
FIRST CLASS PERMIT NO. 1000  
PHOENIX, AZ 85004




**GOLD RUSH**

EXPEDITIONS  
2091 E. MURRAY HOLLADAY RD, STE. 22E  
SALT LAKE CITY, UTAH 84117

RECEIVED  
BLM AZ STATE OFFICE  
2016 MAY 19 P 2:54  
PHOENIX, ARIZONA

Arizona BLM  
Attn: Cashier  
One N. Central Ave., Ste. 800  
Phoenix, AZ 85004



**United States Department of the Interior  
Bureau of Land Management**

DIV OF LANDS, MINRLS & ENERGY  
ONE N CENTRAL AVE  
PHOENIX, AZ 85004 -4427  
Phone: 602-417-9200

Receipt

No: 3564549

<b>Transaction #:</b> 3667335	
<b>Date of Transaction:</b> 05/20/2016	
<b>CUSTOMER:</b>	
GRE INC 2091 E MURRAY HOLLADAY RD STE SALT LAKE CITY, UT 84117-5174 US	


LINE #	QTY	DESCRIPTION	REMARKS	UNIT PRICE	TOTAL
1	1.00	LOCATABLE MINERALS / MINING CLAIMS- NOT NEW-UNADJUD, ONE AUTH NO. ONLY / MINING CLAIM MONEY RECEIVED CASES: AMC437135/\$60.00	QCD - 6	- n/a -	60.00
<b>TOTAL:</b>					<b>\$60.00</b>

PAYMENT INFORMATION			
1	AMOUNT:	50.00	POSTMARKED: N/A
	TYPE:	CHECK	RECEIVED: 05/19/2016
	CHECK NO:	003240	
	NAME:	GRE INC 2091 E MURRAY HOLLADAY RD STE SALT LAKE CITY UT 84117-5174 US	
2	AMOUNT:	10.00	POSTMARKED: N/A
	TYPE:	CHECK	RECEIVED: 05/19/2016
	CHECK NO:	003281	
	NAME:	GRE INC 2091 E MURRAY HOLLADAY RD STE SALT LAKE CITY UT 84117-5174 US	

<b>REMARKS</b>

This receipt was generated by the automated BLM Collections and Billing System and is a paper representation of a portion of the official electronic record contained therein.





**GOLD RUSH**  
EXPEDITIONS

437132

When Recorded Mail To:  
GRE Inc  
2091 E Murray Holladay Road  
Suite 22E  
SLC, UT 84117

RECEIVED  
ELM AT CREDIT OFFICE  
2016 APR 27 P 1:55  
PHOENIX, ARIZONA

### Quit Claim Deed

Quit Claim Deed Exempt Per ARS 11-1134 A6

THE GRANTOR(S): GRE, Inc., of the City of Salt Lake, County of Salt Lake, State of Utah, 84117

For and in consideration \$2,762.00 (Two Thousand Seven Hundred Sixty-Two Dollars and Zero Cents), do CONVEY and QUIT CLAIM to:

THE GRANTEE(S):

- Bill Toth of 2661 Murray St., in the city Turlock, county of Stanislaus, state of California 95382,

In the form of Sole Ownership, all interest in the following described Mining Claim Property(s) situated in the County of Santa Cruz, in the State of Arizona, to wit:

- Missouri, AMC #437136 Located in sec. 2, Township 23S, Range 10E

Hereby releasing and waiving all rights under and by virtue of the Mining and Location laws of the State of Arizona.

Dated this 15th day of April, 2016

Signature(s) of Grantor(s):

ANDREW NOWLAN GRE, Inc. Representative

Name & Address of Preparer: **ANDREW NOWLAN, an Agent for GRE, Inc. –**  
**2091 E. Murray Holladay Road #22E- SLC, Utah 84117**

SIGNED [Signature]  
Signature of Claim owner's agent ANDREW NOWLAN


BY ANDREW NOWLAN  
Printed name of Claim owner's agent

STATE OF UTAH  
COUNTY OF SALT LAKE


On the 15<sup>th</sup> day of April, 2016, ANDREW NOWLAN did personally appear before me, the Undersigned notary public in and for the County of Salt Lake, in said State of Utah, Who acknowledged to me that he/she signed it freely and voluntarily for the purposes therein mentioned?

[Signature]  
Notary Public of Salt Lake County, Utah

My commission expires on: December 24, 2018



INTERED  
MAY - 2 2016  
BY: [Signature]



**GOLD RUSH**  
EXPEDITIONS

4/22/2016

GRE, Inc.  
2091 E. Murray Holladay Road  
Suite #22E  
SLC, UT 84117

ARIZONA BLM

Re: ONE QUIT CLAIM DEED(s)

Dear ARIZONA BLM Cashier,

Please find enclosed ONE QUIT CLAIM DEED (s) for filing. I understand there is a fee for recording each of these documents. I have enclosed a check for the fees. Please apply the appropriate amount owed for filing fees and send a receipt with the recorded documents.

I have also enclosed a postage paid envelope for the document(s) to be returned.

Thank you for your time and efforts.

Sincerely,

GRE Accounting  
385-218-2138  
[accounting@goldrushexpeditions.com](mailto:accounting@goldrushexpeditions.com)  
[www.goldrushexpeditions.com](http://www.goldrushexpeditions.com)

**United States Department of the Interior**  
**Bureau of Land Management**  
 DIV OF LANDS, MINRLS & ENERGY  
 ONE N CENTRAL AVE  
 PHOENIX, AZ 85004 -4427  
 Phone: 602-417-9200

Receipt

No:

3545706


<b>Transaction #:</b> 3648112	
<b>Date of Transaction:</b> 04/28/2016	
<b>CUSTOMER:</b>	
GRE INC 2091 E MURRAY HOLLADAY RD STE SALT LAKE CITY, UT 84117-5174 US	

LINE #	QTY	DESCRIPTION	REMARKS	UNIT PRICE	TOTAL
1	1.00	LOCATABLE MINERALS / MINING CLAIMS- NOT NEW-UNADJUD, ONE AUTH NO. ONLY / MINING CLAIM MONEY RECEIVED CASES: AMC437136/\$10.00	QCD - 1	- n/a -	10.00
<b>TOTAL:</b>					<b>\$10.00</b>

PAYMENT INFORMATION			
1	AMOUNT:	10.00	POSTMARKED: N/A
	TYPE:	CHECK	RECEIVED: 04/27/2016
	CHECK NO:	003224	
	NAME:	GRE INC 2091 E MURRAY HOLLADAY RD STE SALT LAKE CITY UT 84117-5174 US	

REMARKS

This receipt was generated by the automated BLM Collections and Billing System and is a paper representation of a portion of the official electronic record contained therein.



**GOLD RUSH**

EXPEDITIONS

2091 E. MURRAY HOLLADAY RD, STE. 22E

SALT LAKE CITY, UTAH 84117





\$1.20E US POSTAGE  
0052000001340  
FROM 84117



Arizona BLM  
Attn: Cashier  
One N. Central Ave., Ste. 800  
Phoenix, AZ 85004

RECEIVED  
BLM AZ OFFICE  
2016 APR 27 P 1:55  
PHOENIX, ARIZONA





**GOLD RUSH**  
EXPEDITIONS

437132

4/12/2016

GRE, Inc.  
2091 E. Murray Holladay Road  
Suite #22E  
SLC, UT 84117

ARIZONA BLM

Re: ONE Notice of Location AND TWO QUIT CLAIM DEEDS

Dear ARIZONA BLM Cashier,

Please find enclosed ONE Notice of Location AND TWO QUIT CLAIM DEEDS for filing. I understand there is a fee for recording each of these documents. I have enclosed a check for the fees. Please apply the appropriate amount owed for filing fees and send a receipt with the recorded documents.

I have also enclosed a postage paid envelope for the document(s) to be returned.

Thank you for your time and efforts.


Sincerely,

GRE Accounting  
385-218-2138  
[accounting@goldrushexpeditions.com](mailto:accounting@goldrushexpeditions.com)  
[www.goldrushexpeditions.com](http://www.goldrushexpeditions.com)

RUSH

RECEIVED  
2016 APR 16 PM 2:28  
BLM - PHOENIX OFFICE

ENTERED  
APR 20 2016  
BY: JP



# GOLD RUSH EXPEDITIONS

When Recorded Mail To:

**GRE Inc**  
**2091 E Murray Holladay Road**  
**Suite 22E**  
**SLC, UT 84117**

FILED IN ARIZONA

2016 APR 19 10 2: 29

CLERK OF SUPERIOR COURT  
OFFICE

## Quit Claim Deed

Quit Claim Deed Exempt Per ARS 11-1134 A6

**THE GRANTOR(S):** GRE, Inc., of the City of Salt Lake, County of Salt Lake, State of Utah, 84117

For and in consideration \$1,750.00 (One Thousand Seven Hundred Fifty Dollars and Zero Cents), do **CONVEY** and **QUIT CLAIM** to:

**THE GRANTEE(S):**

- Edmond J White Jr of 637 E 650 Ave, in the city Vernon, county of Favatte, state of IL 62892,

In the form of Sole Ownership, all interest in the following described Mining Claim Property(s) situated in the County of Pima, in the State of Arizona, to wit:

- **PHILIMENA EXTENSION, AMC #457141 Located in sec. 27, Township 17S, Range 10E**

Hereby releasing and waiving all rights under and by virtue of the Mining and Location laws of the State of Arizona.

Dated this 1ST day of APRIL, 2016


Signature(s) of Grantor(s):

ANDREW NOWLAN GRE, Inc. Representative

Name & Address of Preparer: **ANDREW NOWLAN, an Agent for GRE, Inc. –**  
**2091 E Murray Holladay Road #22E- SLC, Utah 84117**

SIGNED \_\_\_\_\_  
Signature of Claim owner's agent **ANDREW NOWLAN**

BY ANDREW NOWLAN  
Printed name of Claim owner's agent  
STATE OF UTAH  
COUNTY OF SALT LAKE



On the 1<sup>ST</sup> day of APRIL, 2016, ANDREW NOWLAN did personally appear before me, the Undersigned notary public in and for the County of Salt Lake, in said State of Utah, Who acknowledged to me that he/she signed it freely and voluntarily for the purposes therein mentioned?

\_\_\_\_\_  
Notary Public of Salt Lake County, Utah

My commission expires on: December 24, 2018



# GOLD RUSH EXPEDITIONS

When Recorded Mail To:  
GRE Inc  
2091 E Murray Holladay Road  
Suite 22E  
SLC, UT 84117

REC'D  
2016 APR 10 PM 2:29  
COUNTY CLERK  
OFFICE

## Quit Claim Deed

Quit Claim Deed Exempt Per ARS 11-1134 A6

THE GRANTOR(S): GRE, Inc., of the City of Salt Lake, County of Salt Lake, State of Utah, 84117

For and in consideration \$2,247.00 (Two Thousand Two Hundred Forty-Seven Dollars and Zero Cents), do CONVEY and QUIT CLAIM to:

THE GRANTEE(S):

- Timothy D. Baak of 118 S. Fulton St., in the city Newell, county of Buena Vista, state of Iowa 50568.

In the form of Sole Ownership, all interest in the following described Mining Claim Property(s) situated in the County of Santa Cruz, in the State of Arizona, to wit:

- Philadelphia, AMC #437140 Located in sec. 3, Township 21S, Range 15E

Hereby releasing and waiving all rights under and by virtue of the Mining and Location laws of the State of Arizona.

Dated this 8th day of April, 2016


Signature(s) of Grantor(s):

ANDREW NOWLAN GRE, Inc. Representative

Name & Address of Preparer: **ANDREW NOWLAN, an Agent for GRE, Inc. -**  
**2091 E. Murray Holladay Road #22E- SLC, Utah 84117**

SIGNED   
Signature of Claim owner's agent ANDREW NOWLAN


BY ANDREW NOWLAN  
Printed name of Claim owner's agent  
STATE OF UTAH  
COUNTY OF SALT LAKE



On the 8<sup>th</sup> day of April, 2016, ANDREW NOWLAN did personally appear before me, the Undersigned notary public in and for the County of Salt Lake, in said State of Utah, Who acknowledged to me that he/she signed it freely and voluntarily for the purposes therein mentioned?

Notary Public of Salt Lake County, Utah

My commission expires on: December 24, 2018



**GOLD RUSH**  
EXPEDITIONS  
2091 E. MURRAY HOLLADAY RD, STE. 22E  
SALT LAKE CITY, UTAH 84117

**CERTIFIED MAIL™**



7014 1200 0002 2188 9498



\$4.60 US POSTAGE  
FIRST CLASS  
CERTIFIED MAIL  
FROM 84117

Arizona BLM  
Attn: Cashier  
One N. Central Ave., Ste. 800  
Phoenix, AZ 85004

RECEIVED  
PHOENIX, ARIZONA  
2016 APR 19 P 2:28  
FIELD OFFICE



**United States Department of the Interior**  
**Bureau of Land Management**  
 DIV OF LANDS, MINRLS & ENERGY  
 ONE N CENTRAL AVE  
 PHOENIX, AZ 85004 -4427  
 Phone:

Receipt

No: 3540165


<b>Transaction #:</b> 3642423	
<b>Date of Transaction:</b> 04/19/2016	
CUSTOMER:	
	GRE INC 2091 E MURRAY HOLLADAY RD STE SALT LAKE CITY,UT 84117-5174 US

LINE #	QTY	DESCRIPTION	REMARKS	UNIT PRICE	TOTAL
1	1.00	LOCATABLE MINERALS / MINING CLAIMS- NOT NEW-UNADJUD, ONE AUTH NO. ONLY / MINING CLAIM MONEY RECEIVED <b>CASES: AMC437141/\$20.00</b>	QCD - 2	- n/a -	20.00
2	1.00	LOCATABLE MINERALS / MINING CLAIMS- NEW, UNADJUD, ONE OR MORE AUTH NOS / NEW MINING CLAIMS LOCATION FEE <b>CASES: AMC437935/\$37.00</b>		- n/a -	37.00
3	1.00	LOCATABLE MINERALS / MINING CLAIMS- NEW, UNADJUD, ONE OR MORE AUTH NOS / NEW MINING CLAIM PROCESSING FEE <b>CASES: AMC437935/\$20.00</b>		- n/a -	20.00
4	1.00	LOCATABLE MINERALS / MINING CLAIMS- NEW, UNADJUD, ONE OR MORE AUTH NOS / NEW MINING CLAIMS MAINTENANCE FEE <b>CASES: AMC437935/\$155.00</b>		- n/a -	155.00
<b>TOTAL:</b>					<b>\$232.00</b>

PAYMENT INFORMATION			
1	AMOUNT:	232.00	POSTMARKED: N/A
	TYPE:	CHECK	RECEIVED: 04/18/2016
	CHECK NO:	003209	
	NAME:	GRE INC 2091 E MURRAY HOLLADAY RD STE SALT LAKE CITY UT 84117-5174 US	

REMARKS
---------

This receipt was generated by the automated BLM Collections and Billing System and is a paper representation of a portion of the official electronic record contained therein.



**GOLD RUSH**  
EXPEDITIONS

436774

437132

4/4/2016

GRE, Inc.  
2091 E. Murray Holladay Road  
Suite #22E  
SLC, UT 84117

ARIZONA BLM

Re: Two QUIT CLAIM DEED(s)

RUSH

Dear ARIZONA BLM Cashier,

Please find enclosed two QUIT CLAIM DEEDS (s) for filing. I understand there is a fee for recording each of these documents. I have enclosed a check for the fees. Please apply the appropriate amount owed for filing fees and send a receipt with the recorded documents.

I have also enclosed a postage paid envelope for the document(s) to be returned.

Thank you for your time and efforts.

Sincerely,

GRE Accounting  
385-218-2138  
[accounting@goldrushexpeditions.com](mailto:accounting@goldrushexpeditions.com)  
[www.goldrushexpeditions.com](http://www.goldrushexpeditions.com)

2016 APR -8 P 3:12

ENTERED  
APR 19 2016  
BY: ee



# GOLD RUSH EXPEDITIONS

When Recorded Mail To:

GRE Inc  
2091 E Murray Holladay Road  
Suite 22E  
SLC, UT 84117

REC'D  
2016 APR - 8 P 3: 12  
FEDERAL BUREAU OF INVESTIGATION  
OFFICE

## Quit Claim Deed

Quit Claim Deed Exempt Per ARS 11-1134 A6

**THE GRANTOR(S):** GRE, Inc., of the City of Salt Lake, County of Salt Lake, State of Utah, 84117

For and in consideration \$4,777.00 (Four Thousand Seven Hundred Seventy-Seven Dollars and Zero Cents), do CONVEY and QUIT CLAIM to:

**THE GRANTEE(S):**

- Dave Yakymi of 850 NE Faloma Rd., in the city Portland, county of Multnomah, state of Oregon 97211,

In the form of Sole Ownership, all interest in the following described Mining Claim Property(s) situated in the County of Maricopa, in the State of Arizona, to wit:

- Crown Prince, AMC #436777 Located in sec. 14 & 23, Township 6N, Range 10W

Hereby releasing and waiving all rights under and by virtue of the Mining and Location laws of the State of Arizona.

Dated this 24th day of March, 2016

Signature(s) of Grantor(s):

ANDREW NOWLAN GRE, Inc. Representative

Name & Address of Preparer: **ANDREW NOWLAN, an Agent for GRE, Inc. -**  
**2091 E. Murray Holladay Road #22E- SLC, Utah 84117**

SIGNED \_\_\_\_\_  
Signature of Claim owner's agent ANDREW NOWLAN

BY ANDREW NOWLAN  
Printed name of Claim owner's agent  
STATE OF UTAH  
COUNTY OF SALT LAKE




**CRYSTAL SUTTON**  
Notary Public - State of Utah  
Commission Number: 680693  
My Commission Expires Dec. 24, 2018

On the 24<sup>th</sup> day of March, 2016, ANDREW NOWLAN did personally appear before me, the undersigned notary public in and for the County of Salt Lake, in said State of Utah, Who acknowledged to me that he/she signed it freely and voluntarily for the purposes therein mentioned?

\_\_\_\_\_  
Notary Public of Salt Lake County, Utah

My commission expires on: December 24, 2018



# GOLD RUSH EXPEDITIONS

When Recorded Mail To:

GRE Inc  
2091 E Murray Holladay Road  
Suite 22E  
SLC, UT 84117

2016 APR - 8 P 3: 11  
FRI APR 8 2016

## Quit Claim Deed

Quit Claim Deed Exempt Per ARS 11-1134 A6

**THE GRANTOR(S):** GRE, Inc., of the City of Salt Lake, County of Salt Lake, State of Utah, 84117

For and in consideration \$3,450.00 (Three Thousand Four Hundred Fifty Dollars and Zero Cents), do CONVEY and QUIT CLAIM to:

**THE GRANTEE(S):**

- Portia Doggett & Svdonia Poenisch of 3700 County Rd. 600, in the city PAGOSA SPRINGS, county of Archuleta, state of CO 81147,

In the form of Sole Ownership, all interest in the following described Mining Claim Property(s) situated in the County of Santa Cruz, in the State of Arizona, to wit:

- ULTIMO, AMC #<sup>437144</sup>473144 Located in sec. 3, Township 21S, Range 15E

Hereby releasing and waiving all rights under and by virtue of the Mining and Location laws of the State of Arizona.

Dated this 1ST day of APRIL, 2016

Signature(s) of Grantor(s):

ANDREW NOWLAN GRE, Inc. Representative

Name & Address of Preparer: **ANDREW NOWLAN, an Agent for GRE, Inc. -**  
2091 E. Murray Holladay Road #22E- SLC, Utah 84117

SIGNED  
Signature of Claim owner's agent ANDREW NOWLAN

BY ANDREW NOWLAN  
Printed name of Claim owner's agent  
STATE OF UTAH  
COUNTY OF SALT LAKE



CRYSTAL SUTTON  
Notary Public - State of Utah  
Commission Number: 680693  
My Commission Expires Dec. 24, 2018

On the 1<sup>ST</sup> day of APRIL, 2016, ANDREW NOWLAN did personally appear before me, the Undersigned notary public in and for the County of Salt Lake, in said State of Utah, Who acknowledged to me that he/she signed it freely and voluntarily for the purposes therein mentioned?

Notary Public of Salt Lake County, Utah

My commission expires on: December 24, 2018

CLAIM # INCORRECT. SHOULD BE 437144. PROCESSED QCD UNDER CORRECTED AMC#. JR 19 APR 16

**United States Department of the Interior**  
**Bureau of Land Management**  
 LANDS/RECREATION & PLANNING  
 ONE N CENTRAL AVE  
 PHOENIX, AZ 85004 -2203  
 Phone: 602-417-9200

Receipt

No: 3534300

<b>Transaction #:</b> 3636417	
<b>Date of Transaction:</b> 04/11/2016	
<b>CUSTOMER:</b>	
	GRE INC 2091 E MURRAY HOLLADAY RD STE SALT LAKE CITY, UT 84117-5174 US

LINE #	QTY	DESCRIPTION	REMARKS	UNIT PRICE	TOTAL
1	1.00	LOCATABLE MINERALS / MINING CLAIMS- NOT NEW-UNADJUD, ONE AUTH NO. ONLY / MINING CLAIM MONEY RECEIVED CASES: AMC436777/\$30.00	QCD - 3	- n/a -	30.00
<b>TOTAL:</b>					<b>\$30.00</b>

PAYMENT INFORMATION			
1	AMOUNT:	30.00	POSTMARKED: N/A
	TYPE:	CHECK	RECEIVED: 04/08/2016
	CHECK NO:	003183	
	NAME:	GRE INC 2091 E MURRAY HOLLADAY RD STE SALT LAKE CITY UT 84117-5174 US	

REMARKS

This receipt was generated by the automated BLM Collections and Billing System and is a paper representation of a portion of the official electronic record contained therein.

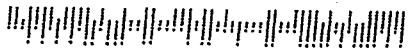


# GOLD RUSH

EXPEDITIONS

2091 E. MURRAY HOLLADAY RD, STE. 22E

SALT LAKE CITY, UTAH 84117



POST OFFICE

2016 APR -8 P 3:12

PHOENIX, ARIZONA



\$1.288

Arizona BLM  
Attn: Cashier  
One N. Central Ave., Ste. 800  
Phoenix, AZ 85004



**NOTICE!!**

**These documents have been scanned!**

**Do not place un-scanned documents beneath this notice!**

**Do not remove this notice from this file!**

GPO Jacket No. 560-102  
Print Order 61540  
Rise Business Services, LLC  
Job=AZ15 5/2/2019



Box Number= AZ15019



Claim Begin-End: AMC437132-AMC437144

4 Annual Filings



AZ15019-26

AMC436731-AMC437154



United States Department of the Interior  
 Bureau of Land Management  
 DIV OF LANDS, MINRLS & ENERGY  
 ONE N CENTRAL AVE  
 PHOENIX, AZ 85004 -4427  
 Phone: 602-417-9200

437132

Receipt

No: 4776047

<b>Transaction #:</b> 4902956	
<b>Date of Transaction:</b> 08/07/2020	
<b>CUSTOMER:</b>	
BILL TOTH 2085 LOYOLA WAY TURLOCK, CA 95382-1856 US	

LINE #	QTY	DESCRIPTION	REMARKS	UNIT PRICE	TOTAL
1	1.00	LOCATABLE MINERALS / MINING CLAIMS-NOT NEW-UNADJUD, ONE AUTH NO. ONLY / MINING CLAIM MONEY RECEIVED CASES: AMC437136/\$165.00	MAINT 2022	- n/a -	165.00
<b>TOTAL:</b>					<b>\$165.00</b>

PAYMENT INFORMATION					
NOTE: Items will appear on credit card statement as "Bureau of Land Mgmt CO".					
1	AMOUNT:	165.00	POSTMARKED:	N/A	
	TYPE:	CREDIT CARD	RECEIVED:	08/07/2020	
	NAME:	TOTH, BILL 2085 LOYOLA WAY TURLOCK CA 95382-1856 US			
	CARD NO:	XXXXXXXXXXXX3174	AUTH CODE:	078682	
	NAME ON CARD:	BILL TOTH			
	SIGNATURE:	OVER THE PHONE			

REMARKS
Call in to Eugene

This receipt was generated by the automated BLM Collections and Billing System and is a paper representation of a portion of the official electronic record contained therein.

ENTERED  
 AUG 10 2020  
 BY: *WV*

DEPARTMENT OF THE INTERIOR  
BUREAU OF LAND MANAGEMENT  
MINING CLAIMS

Run Date/Time: 9/24/2020

MC Maintenance Fees Paid Through the BLM Pay Portal  
(by Date Paid)

Page 12 Of 12

CBS Receipt: 4770227

Printed For Lead File # AMC437132

Agency Tracking ID: 1595891059

Assessment Year: 2021

Number of BLM Serial Nr: 1

Paid On: 7/28/2020

Total Amount Paid:\$165.00

Message: :

Claim Name	BLM Serial No	Lead File No	Amount Paid
LITTLE JOKER	AMC437135	AMC437132	\$165.00

**United States Department of the Interior**  
**Bureau of Land Management**  
 BUSINESS & SUPPORT SVCS DIV  
 ONE N CENTRAL AVE SUITE 800  
 PHOENIX, AZ 85004 -4427  
 Phone: 602-417-9200

Receipt	
No:	4770227

<b>Transaction #:</b> 4897037	
<b>Date of Transaction:</b> 07/27/2020	
<b>CUSTOMER:</b>	
CHARLES HAMAN 233 S TUCSON BLVD TUCSON, AZ 85716 US	

LINE #	QTY	DESCRIPTION	REMARKS	UNIT PRICE	TOTAL
1	1.00	LOCATABLE MINERALS / MINING CLAIMS- NOT NEW-UNADJUD, ONE AUTH NO. ONLY / MINING CLAIM MONEY RECEIVED CASES: AMC437135/\$165.00		- n/a -	165.00
<b>TOTAL:</b>					<b>\$165.00</b>

PAYMENT INFORMATION				
NOTE: Items will appear on credit card statement as "BLM O Mining Claim".				
1	AMOUNT:	165.00	POSTMARKED:	N/A
	TYPE:	CREDIT CARD	RECEIVED:	07/27/2020
	NAME:	CHARLES HAMAN 233 S TUCSON BLVD TUCSON AZ 85716 US		
	CARD NO:	XXXXXXXXXXXX9493	AUTH CODE:	02212C
	NAME ON CARD:	CHARLES HAMAN		
	SIGNATURE:	INTERNET		

REMARKS

This receipt was generated by the automated BLM Collections and Billing System and is a paper representation of a portion of the official electronic record contained therein.

UNITED STATES  
DEPARTMENT OF THE INTERIOR  
BUREAU OF LAND MANAGEMENT  
**MAINTENANCE FEE WAIVER CERTIFICATION**

528  
*[Handwritten initials]*

437132

FORM APPROVED  
OMB NO. 1004-0114  
Expires: January 31, 2020

SEE INSTRUCTIONS ON PAGE 2

- This small miner waiver is filed for the assessment year beginning on September 1, 2019 and ending on September 1, 2020.
- The undersigned and all related parties owned ten or fewer mining claims, mill, or tunnel sites located and maintained on Federal lands in the United States of America on September 1, 2019.
- The undersigned have performed the assessment work required by law for each mining claim listed prior to filing this waiver and understand that by filing this form, the undersigned must file an affidavit of assessment work with the Bureau of Land Management (BLM) by the December 30th following the filing of this waiver.
- The undersigned understand that if the assessment work obligation has not yet come due under 30 U.S.C. 28 (for those claims in their first assessment year only), a notice of intent to hold reciting this condition must be recorded by the December 30th following the filing of this waiver.
- The undersigned understand that mill and tunnel sites may also be listed on this waiver and be waived from payment of the maintenance fee, and that a notice of intent to hold for these sites is required to be filed with the BLM by the December 30th following the filing of this waiver.
- The undersigned understand and acknowledge that pursuant to 43 U.S.C. 1212 and 18 U.S.C. 1001, the filing or recording of a false, fictitious, or fraudulent document with the BLM may result in a fine of up to \$250,000, a prison term not to exceed five years, or both.
- The mining claims, mill or tunnel sites for which this waiver from payment of the maintenance fees is requested are:

CLAIM OR SITE NAME	BLM RECORDATION SERIAL NUMBER
1. <u>Providencia</u>	<u>AMC 437142</u>
2. <u>HASSAYAMPA Gold #4</u>	<u>AMC 400102</u> (closed)
3.	
4.	
5.	
6.	
7.	
8.	
9.	
10.	

RECEIVED  
BLM AZ STATE OFFICE  
2019 SEP - 6 P 2:40  
PHOENIX, ARIZONA

The owner(s) (claimants) of the above mining claims and sites are:

Eugene Fabrie  
(Owner's Name - Please Print)  
3718 Bernay Dr.  
(Owner's Mailing Address)

[Signature]  
(Owner's Signature)  
Northbrook IL. 60062  
(City) (State) (Zip Code)

\_\_\_\_\_  
(Owner's Name - Please Print)  
\_\_\_\_\_  
(Owner's Mailing Address)

\_\_\_\_\_  
(Owner's Signature)  
\_\_\_\_\_  
(City) (State) (Zip Code)

\_\_\_\_\_  
(Owner's Name - Please Print)  
\_\_\_\_\_  
(Owner's Mailing Address)

\_\_\_\_\_  
(Owner's Signature)  
\_\_\_\_\_  
(City) (State) (Zip Code)

\_\_\_\_\_  
(Owner's Name - Please Print)  
\_\_\_\_\_  
(Owner's Mailing Address)

\_\_\_\_\_  
(Owner's Signature)  
\_\_\_\_\_  
(City) (State) (Zip Code)

(Continued on page 2)


BY: [Signature]

[Handwritten initials]

Eugene Fabre  
3718 Berrway Dr,  
Northbrook IL 60062

RECEIVED  
BLM  
2019 SEP -6 P 2:40  
PHOENIX, ARIZONA

PLACE STICKER AT TOP OF ENVELOPE TO THE RIGHT  
OF THE RETURN ADDRESS. FOLD AT DOTTED LINE.  
**CERTIFIED MAIL**



7016 0750 0000 8320 9701



1000



85004

U.S. POSTAGE PAID  
FCM LETTER  
NORTHBROOK, IL.  
60063  
SEP 03 '19  
AMOUNT  
**\$6.85**  
R2303S102190-15

B/m Arizona State office  
One North Central Ave  
Phoenix AZ 85004  
Suite 800

85004-442700



UNITED STATES  
DEPARTMENT OF THE INTERIOR  
BUREAU OF LAND MANAGEMENT

437132

**CREDIT CARD PAYMENT**  
**For Mining Claim Maintenance Fee**

THIS IS A CHANGE OF ADDRESS

*BILL FRANCES*  
TELEPHONE SUBMISSION - ACCURACY OF THE BELOW INFORMATION IS THE RESPONSIBILITY OF THE CLAIMANT/OWNER

NAME ~~WILLIAM~~ TOTTH  
ADDRESS 2661 MURRAY ST  
CITY TURLOCK STATE CA ZIP 95388  
PHONE # 209 - 2028691

SEND RECEIPT TO  Above address

Other (Include Name and Mailing Address):

*NEW*  
*2085 LOYOLA WAY*  
*TURLOCK*  
*address*

AMC NUMBER

AMC 437134

CLAIM/SITE NAME

DATE STAMP

RECEIVED  
STATE OFFICE  
PHOENIX, ARIZONA  
2019 AUG -9 P 2:09

1 # of Claim/Site 2 YEARS  
x 165.00 Each  
\$ 165.00 Total Charged PER (INITIALS)  
330.00  
RECEIPT # 4528555

*2020*  
*2021*

\*\*\*\*\* FOR OFFICIAL USE ONLY \*\*\*\*\*

DATE ENTERED INITIALS \_\_\_\_\_ VERIFIED \_\_\_\_\_

AUG 12 2019  
BY: [Signature] → *2020*  
*entered*  
*2021*

**United States Department of the Interior**  
**Bureau of Land Management**  
 DIV OF LANDS, MINRLS & ENERGY  
 ONE N CENTRAL AVE  
 PHOENIX, AZ 85004 -4427  
 Phone: 602-417-9200

Receipt	
No:	4528555

**Transaction #:** 4649379  
**Date of Transaction:** 08/09/2019

CUSTOMER:	
BILL TOTH	2085 LOYOLA WAY TURLOCK, CA 95382-1856 US

LINE #	QTY	DESCRIPTION	REMARKS	UNIT PRICE	TOTAL
1	1.00	LOCATABLE MINERALS / MINING CLAIMS-NOT NEW-UNADJUD, ONE AUTH NO. ONLY / MINING CLAIM MONEY RECEIVED CASES: AMC437136/\$330.00	2020 MAINT/1 AND 2021 MAINT/2	- n/a -	330.00
<b>TOTAL:</b>					<b>\$330.00</b>

PAYMENT INFORMATION			
NOTE: Items will appear on credit card statement as "Bureau of Land Mgmt CO".			
1	AMOUNT:	330.00	POSTMARKED: N/A
	TYPE:	CREDIT CARD	RECEIVED: 08/09/2019
	NAME:	TOTH, BILL 2085 LOYOLA WAY TURLOCK CA 95382-1856 US	
	CARD NO:	XXXXXXXXXXXX0133	AUTH CODE: 08069S
	NAME ON CARD:	BILL FRANCES TOTH	
	SIGNATURE:	OVER THE PHONE	

REMARKS
PAYING FOR TWO YEARS. SEE NEW ADDRESS

This receipt was generated by the automated BLM Collections and Billing System and is a paper representation of a portion of the official electronic record contained therein.

DEPARTMENT OF THE INTERIOR  
BUREAU OF LAND MANAGEMENT  
MINING CLAIMS

Run Date/Time: 9/11/2018

MC Maintenance Fees Paid Through the BLM Pay Portal  
(by Date Paid)

Page 258 Of 723

**CBS Receipt: 4244398**

Printed For Lead File # AMC437132

Agency Tracking ID: 1535187771

Assessment Year: 2019

Paid On: 8/25/2018

Number of BLM Serial Nr: 2

Total Amount Paid: \$310.00

Claim Name	BLM Serial No	Lead File No	Amount Paid
MOHAWK	AMC437137	AMC437132	\$155.00
MOHAWK EXTENSION	AMC437138	AMC437132	\$155.00



**United States Department of the Interior**  
**Bureau of Land Management**  
 BUSINESS & SUPPORT SVCS DIV  
 ONE N CENTRAL AVE SUITE 800  
 PHOENIX, AZ 85004 -4427  
 Phone: 602-417-9200

Receipt

No: 4244398

<b>Transaction #:</b> 4359846	
<b>Date of Transaction:</b> 08/25/2018	
<b>CUSTOMER:</b>	
LEE ZUTTER P.O. BOX 395 TOLLESON, AZ 85353 US	

LINE #	QTY	DESCRIPTION	REMARKS	UNIT PRICE	TOTAL
1	1.00	LOCATABLE MINERALS / MINING CLAIMS-NOT NEW-UNADJUD, ONE AUTH NO. ONLY / MINING CLAIM MONEY RECEIVED CASES: AMC437137/\$310.00		- n/a -	310.00
<b>TOTAL:</b>					<b>\$310.00</b>

PAYMENT INFORMATION				
NOTE: Items will appear on credit card statement as "BLM O Mining Claim".				
1	AMOUNT:	310.00	POSTMARKED:	N/A
	TYPE:	CREDIT CARD	RECEIVED:	08/25/2018
	NAME:	LEE ZUTTER P.O. BOX 395 TOLLESON AZ 85353 US		
	CARD NO:	XXXXXXXXXXXX2647	AUTH CODE:	048308
	NAME ON CARD:	LEE ZUTTER		
	SIGNATURE:			

REMARKS

This receipt was generated by the automated BLM Collections and Billing System and is a paper representation of a portion of the official electronic record contained therein.

UNITED STATES  
DEPARTMENT OF THE INTERIOR  
BUREAU OF LAND MANAGEMENT

531

437132  
400099

FORM APPROVED  
OMB NO. 1004-0114  
Expires: January 31, 2020

MAINTENANCE FEE WAIVER CERTIFICATION

SEE INSTRUCTIONS ON PAGE 2

1. This small miner waiver is filed for the assessment year beginning on September 1, 2018 and ending on September 1, 2019.
2. The undersigned and all related parties owned ten or fewer mining claims, mill, or tunnel sites located and maintained on Federal lands in the United States of America on September 1, 2018.
3. The undersigned have performed the assessment work required by law for each mining claim listed prior to filing this waiver and understand that by filing this form, the undersigned must file an affidavit of assessment work with the Bureau of Land Management (BLM) by the December 30th following the filing of this waiver.
4. The undersigned understand that if the assessment work obligation has not yet come due under 30 U.S.C. 28 (for those claims in their first assessment year only), a notice of intent to hold reciting this condition must be recorded by the December 30th following the filing of this waiver.
5. The undersigned understand that mill and tunnel sites may also be listed on this waiver and be waived from payment of the maintenance fee, and that a notice of intent to hold for these sites is required to be filed with the BLM by the December 30th following the filing of this waiver.
6. The undersigned understand and acknowledge that pursuant to 43 U.S.C. 1212 and 18 U.S.C. 1001, the filing or recording of a false, fictitious, or fraudulent document with the BLM may result in a fine of up to \$250,000, a prison term not to exceed five years, or both.
7. The mining claims, mill or tunnel sites for which this waiver from payment of the maintenance fees is requested are:

CLAIM OR SITE NAME	BLM RECORDATION SERIAL NUMBER
1. <u>Providencia</u>	<u>AMC 437142 (913)</u>
2. <u>Hassayampa Gold #4</u>	<u>AMC 400102</u>
3.	
4.	
5.	
6.	
7.	
8.	
9.	
10.	

RECEIVED  
BLM AZ STATE OFFICE  
2018 SEP - 4 P 2: 58  
PHOENIX, ARIZONA

The owner(s) (claimants) of the above mining claims and sites are:

Eugene Fabric  
(Owner's Name - Please Print)

3718 Berkey Dr.  
(Owner's Mailing Address)

(Owner's Signature)

Northbrook IL 60062  
(City) (State) (Zip Code)

(Owner's Name - Please Print)

(Owner's Mailing Address)

(Owner's Signature)

(City) (State) (Zip Code)

(Owner's Name - Please Print)

(Owner's Mailing Address)

(Owner's Signature)

(City) (State) (Zip Code)

(Owner's Name - Please Print)

(Owner's Mailing Address)

(Owner's Signature)

(City) (State) (Zip Code)

(Continued on page 2)

ENTERED  
SEP 12 2018  
BY: BDS

Eugene Fabrite  
3718 Bernay Dr.  
Northbrook, IL 60062

CERTIFIED MAIL



7016 0750 0000 8320 9794



95004

U.S. POSTAGE PAID  
FCM LETTER  
NORTHBROOK, IL  
60062  
AUG 31, 18  
AMOUNT

**\$6.70**  
R23003\$100467-05

RECEIVED  
BLM AZ STATE OFFICE  
2018 SEP -4 P 2:58  
PHOENIX, ARIZONA

BLM Arizona State office  
One North Central Ave  
Phoenix AZ 85004  
Suite 100

85004-442700



PLACE STICKER AT TOP OF ENVELOPE TO THE RIGHT  
OF THE RETURN ADDRESS. FOLD AT DOTTED LINE

Eugene Fabre  
3718 Bernay Dr.  
Northbrook, IL 60062

RECEIVED  
BLM AZ STATE OFFICE

2018 SEP -4 P 2: 58

PHOENIX, ARIZONA


CERTIFIED MAIL



7016 0750 0000 8320 9794



10KIC



85004

U.S. POSTAGE PAID  
FCM LETTER  
NORTHBROOK, IL  
60062  
AUG 31, 18  
AMOUNT

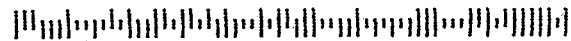
\$6.70

R2303S100467-05

BLM Arizona State office  
One North Central Ave  
Phoenix Az. 85004

Suite  
200

85004-442700



Run Date: 08/01/18

Run Time: 05:44 PM

**DEPARTMENT OF THE INTERIOR  
BUREAU OF LAND MANAGEMENT  
MINING CLAIMS**

**MC Maintenance Fees Paid Through the BLM Pay Portal**

**CBS Receipt: 4220401**

Printed For Lead File # AMC437132

Agency Tracking ID: 1532622369

Assessment Year: 2019

Number of BLM Serial Nr: 2

Paid On: 07/26/2018

Total Amount Paid: \$310.00

Claim Name	BLM Serial No	Lead File No	Amount Paid
REYMERT	AMC436782	AMC436774	\$155.00
PHILADELPHIA	AMC437140	AMC437132	\$155.00

**United States Department of the Interior**  
**Bureau of Land Management**  
 BUSINESS & SUPPORT SVCS DIV  
 ONE N CENTRAL AVE SUITE 800  
 PHOENIX, AZ 85004 -4427  
 Phone: 602-417-9200

Receipt

No: 4220401

<b>Transaction #:</b> 4335602	
<b>Date of Transaction:</b> 07/26/2018	
<b>CUSTOMER:</b>	
TIMOTHY BAAK 118 S. FULTON ST. NEWELL, IA 50568 US	

LINE #	QTY	DESCRIPTION	REMARKS	UNIT PRICE	TOTAL
1	1.00	LOCATABLE MINERALS / MINING CLAIMS- NOT NEW-UNADJUD, ONE AUTH NO. ONLY / MINING CLAIM MONEY RECEIVED CASES: AMC436782/\$310.00		- n/a -	310.00
<b>TOTAL:</b>					<b>\$310.00</b>

PAYMENT INFORMATION			
NOTE: Items will appear on credit card statement as "BLM O Mining Claim".			
1	AMOUNT:	310.00	POSTMARKED: N/A
	TYPE:	CREDIT CARD	RECEIVED: 07/26/2018
	NAME:	TIMOTHY BAAK 118 S. FULTON ST. NEWELL IA 50568 US	
	CARD NO:	XXXXXXXXXXXX8198	AUTH CODE: 02657B
	NAME ON CARD:	TIMOTHY BAAK	
	SIGNATURE:		

REMARKS

This receipt was generated by the automated BLM Collections and Billing System and is a paper representation of a portion of the official electronic record contained therein.

Run Date: 07/23/18

Run Time: 04:31 PM

**DEPARTMENT OF THE INTERIOR  
BUREAU OF LAND MANAGEMENT  
MINING CLAIMS**

**MC Maintenance Fees Paid Through the BLM Pay Portal**

**CBS Receipt: 4215017**

Printed For Lead File # AMC437132

Agency Tracking ID: 1531946242

Assessment Year: 2019

Number of BLM Serial Nr: 1

Paid On: 07/18/2018

Total Amount Paid: \$155.00

Claim Name	BLM Serial No	Lead File No	Amount Paid
LITTLE JOKER	AMC437135	AMC437132	\$155.00

**United States Department of the Interior**  
**Bureau of Land Management**  
 BUSINESS & SUPPORT SVCS DIV  
 ONE N CENTRAL AVE SUITE 800  
 PHOENIX, AZ 85004 -4427  
 Phone: 602-417-9200

Receipt

No: 4215017

<b>Transaction #:</b> 4330125	
<b>Date of Transaction:</b> 07/18/2018	
<b>CUSTOMER:</b>	
CHARLES HAMAN 233 S TUCSON BLVD TUCSON, AZ 85716 US	

LINE #	QTY	DESCRIPTION	REMARKS	UNIT PRICE	TOTAL
1	1.00	LOCATABLE MINERALS / MINING CLAIMS- NOT NEW-UNADJUD, ONE AUTH NO. ONLY / MINING CLAIM MONEY RECEIVED CASES: AMC437135/\$155.00		- n/a -	155.00
<b>TOTAL:</b>					<b>\$155.00</b>

PAYMENT INFORMATION			
NOTE: Items will appear on credit card statement as "BLM O Mining Claim".			
1	AMOUNT:	155.00	POSTMARKED: N/A
	TYPE:	CREDIT CARD	RECEIVED: 07/18/2018
	NAME:	CHARLES HAMAN 233 S TUCSON BLVD TUCSON AZ 85716 US	
	CARD NO:	XXXXXXXXXXXX9493	AUTH CODE: 07562C
	NAME ON CARD:	CHARLES HAMAN	
	SIGNATURE:		

REMARKS

This receipt was generated by the automated BLM Collections and Billing System and is a paper representation of a portion of the official electronic record contained therein.



UNITED STATES  
DEPARTMENT OF THE INTERIOR  
BUREAU OF LAND MANAGEMENT

437132

**CREDIT CARD PAYMENT**  
**For Mining Claim Maintenance Fee**

THIS IS A CHANGE OF ADDRESS

TELEPHONE SUBMISSION - ACCURACY OF THE BELOW INFORMATION IS THE RESPONSIBILITY OF THE CLAIMANT/OWNER

NAME BILL TOTH  
ADDRESS 2661 MURRAY STREET  
CITY TURLOCK STATE CA ZIP 95382  
PHONE # 209 - 202-8691

SEND RECEIPT TO  Above address  
 Other (Include Name and Mailing Address):

\_\_\_\_\_  
\_\_\_\_\_  
\_\_\_\_\_

AMC NUMBER 437136 CLAIM/SITE NAME MISSOURI  
\_\_\_\_\_  
\_\_\_\_\_

1 # of Claim/Site  
x 155.00 Each  
\$ 155.00 Total Charged \_\_\_\_\_ (INITIALS)

RECEIPT # \_\_\_\_\_

DATE STAMP

ENTERED  
MAY 15 2018  
BY: RAM

RECEIVED  
MAY 14 9:55  
PHOENIX, ARIZONA  
MAY 17 STATE OFFICE

\*\*\*\*\* FOR OFFICIAL USE ONLY \*\*\*\*\*  
DATE \_\_\_\_\_ INITIALS \_\_\_\_\_ VERIFIED \_\_\_\_\_

DEPARTMENT OF THE INTERIOR  
BUREAU OF LAND MANAGEMENT  
MINING CLAIMS

(MASS) Serial Register Page

Run Date/Time: 5/14/2018 11:19 AM

Page 1 Of 1

01 05-10-1872;017STAT0091;30USC26,28,34

Total Acres

Serial Number

Case Type 384101: LODE CLAIM

20.66

AMC437136

Claim Name: MISSOURI

Case Disposition: ACTIVE

Lead File Number

Required Maintenance Fee: \$155.00

AMC437132

Name & Address

Interest Relationship

TOTH BILL

CLAIMANT

2661 MURRAY ST

TURLOCK, CA 95382-0938

County / State

District

SANTA CRUZ

COUNTY, AZ

GILA DO

Mer Twp Rng Sec

Subdivision

14 0230S 0100E 002

SW

Act Date	Code	Action Text	Action Remarks	Receipt Number
01/15/2016	403	LOCATION DATE		
03/14/2016	395	RECORDATION NOTICE RECD	1	3516268
08/03/2017	782	MAINTENANCE FEE PAYMENT	2018;\$155	3919473
06/27/2016	782	MAINTENANCE FEE PAYMENT	2017;\$155	3593122
03/14/2016	484	LOCATION YEAR / MAINTENAN	2016;\$155	3516268
07/28/2016	669	LAND STATUS CHECKED		
04/27/2016	396	TRF OF INTEREST FILED	GRE INC	3545706
03/14/2016	501	ACCT ADV IN LEAD FILE	AMC437132-AMC437144;	

Line Nr

Remarks

**United States Department of the Interior**  
**Bureau of Land Management**  
 DIV OF LANDS, MINRLS & ENERGY  
 ONE N CENTRAL AVE  
 PHOENIX, AZ 85004 -4427  
 Phone: 602-417-9200

Receipt

No: 4161780

<b>Transaction #:</b> 4276059	
<b>Date of Transaction:</b> 05/14/2018	
<b>CUSTOMER:</b>	
BILL TOTH 2661 MURRAY ST TURLOCK, CA 95382-0938 US	

LINE #	QTY	DESCRIPTION	REMARKS	UNIT PRICE	TOTAL
1	1.00	LOCATABLE MINERALS / MINING CLAIMS- NOT NEW-UNADJUD, ONE AUTH NO. ONLY / MINING CLAIM MONEY RECEIVED CASES: AMC437136/\$155.00	MAINT 2019/1	- n/a -	155.00
<b>TOTAL:</b>					<b>\$155.00</b>

PAYMENT INFORMATION					
NOTE: Items will appear on credit card statement as "Bureau of Land Mgmt CO".					
1	AMOUNT:	155.00	POSTMARKED:	N/A	
	TYPE:	CREDIT CARD	RECEIVED:	05/14/2018	
	NAME:	TOTH, BILL 2661 MURRAY ST TURLOCK CA 95382-0938 US			
	CARD NO:	XXXXXXXXXXXX9918	AUTH CODE:	130014	
	NAME ON CARD:	WILLIAM F TOTH			
	SIGNATURE:				

REMARKS

This receipt was generated by the automated BLM Collections and Billing System and is a paper representation of a portion of the official electronic record contained therein.

Run Date: 09/05/17

Run Time: 02:33 PM

**DEPARTMENT OF THE INTERIOR  
BUREAU OF LAND MANAGEMENT  
MINING CLAIMS**

**MC Maintenance Fees Paid Through the BLM Pay Portal**

**CBS Receipt: 3965391**

Printed For Lead File # AMC437132

Agency Tracking ID: 1504034699

Assessment Year: 2018

Number of BLM Serial Nr: 1

Paid On: 08/29/2017

Total Amount Paid: \$155.00

Claim Name	BLM Serial No	Lead File No	Amount Paid
SUNSHINE LODGE	AMC437143	AMC437132	\$155.00

**United States Department of the Interior**  
**Bureau of Land Management**  
 BUSINESS & SUPPORT SVCS DIV  
 ONE N CENTRAL AVE SUITE 800  
 PHOENIX, AZ 85004 -4427  
 Phone: 602-417-9200

Receipt

No: 3965391

<b>Transaction #:</b> 4075267	
<b>Date of Transaction:</b> 08/29/2017	
<b>CUSTOMER:</b>	
WILLIAM NICE 4964 S VENETO MESA, AZ 85212 US	

LINE #	QTY	DESCRIPTION	REMARKS	UNIT PRICE	TOTAL
1	1.00	LOCATABLE MINERALS / MINING CLAIMS- NOT NEW-UNADJUD, ONE AUTH NO. ONLY / MINING CLAIM MONEY RECEIVED CASES: AMC437143/\$155.00		- n/a -	155.00
<b>TOTAL:</b>					<b>\$155.00</b>

PAYMENT INFORMATION			
NOTE: Items will appear on credit card statement as "BLM O Mining Claim".			
1	AMOUNT:	155.00	POSTMARKED: N/A
	TYPE:	CREDIT CARD	RECEIVED: 08/29/2017
	NAME:	WILLIAM NICE 4964 S VENETO MESA AZ 85212 US	
	CARD NO:	XXXXXXXXXXXX0001	AUTH CODE: 032515
	NAME ON CARD:	WILLIAM NICE	
	EXPIRES:	01/2019	
	SIGNATURE:		

REMARKS

This receipt was generated by the automated BLM Collections and Billing System and is a paper representation of a portion of the official electronic record contained therein.

Run Date: 08/21/17

Run Time: 09:47 AM

**DEPARTMENT OF THE INTERIOR  
BUREAU OF LAND MANAGEMENT  
MINING CLAIMS**

**MC Maintenance Fees Paid Through the BLM Pay Portal**

**CBS Receipt: 3936778**

Printed For Lead File # **AMC437132**

Agency Tracking ID: 1502755643

Number of BLM Serial Nr: 1

Assessment Year: 2018

Total Amount Paid: \$155.00

Paid On: 08/14/2017

Claim Name	BLM Serial No	Lead File No	Amount Paid
PHILIMENA EXTENSION	AMC437141	AMC437132	\$155.00

**United States Department of the Interior**  
**Bureau of Land Management**  
 BUSINESS & SUPPORT SVCS DIV  
 ONE N CENTRAL AVE SUITE 800  
 PHOENIX, AZ 85004 -4427  
 Phone: 602-417-9200

Receipt

No: 3936778

<b>Transaction #:</b> 4046402	
<b>Date of Transaction:</b> 08/14/2017	
<b>CUSTOMER:</b>	
EDMOND J WHITE JR 637 E 650 AVE VERNON,IL 62892 US	

LINE #	QTY	DESCRIPTION	REMARKS	UNIT PRICE	TOTAL
1	1.00	LOCATABLE MINERALS / MINING CLAIMS- NOT NEW-UNADJUD,ONE AUTH NO. ONLY / MINING CLAIM MONEY RECEIVED <b>CASES: AMC437141/\$155.00</b>		- n/a -	155.00
<b>TOTAL:</b>					<b>\$155.00</b>

PAYMENT INFORMATION			
NOTE: Items will appear on credit card statement as "BLM O Mining Claim".			
1	AMOUNT:	155.00	POSTMARKED: N/A
	TYPE:	CREDIT CARD	RECEIVED: 08/14/2017
	NAME:	EDMOND J WHITE JR 637 E 650 AVE VERNON IL 62892 US	
	CARD NO:	XXXXXXXXXXXX0050	AUTH CODE: 009920
	NAME ON CARD:	EDMOND J WHITE JR	
	EXPIRES:	01/2019	
	SIGNATURE:		

REMARKS

This receipt was generated by the automated BLM Collections and Billing System and is a paper representation of a portion of the official electronic record contained therein.

Run Date: 08/14/17

Run Time: 01:28 PM

**DEPARTMENT OF THE INTERIOR  
BUREAU OF LAND MANAGEMENT  
MINING CLAIMS**

**MC Maintenance Fees Paid Through the BLM Pay Portal**

**CBS Receipt: 3929938**

Printed For Lead File # AMC437132

Agency Tracking ID: 1502313483

Assessment Year: 2018

Number of BLM Serial Nr: 2

Paid On: 08/09/2017

Total Amount Paid: \$310.00

Claim Name	BLM Serial No	Lead File No	Amount Paid
HILLTOP	AMC437134	AMC437132	\$155.00
AMBASSADOR	AMC443510	AMC443510	\$155.00



**United States Department of the Interior**  
**Bureau of Land Management**  
 BUSINESS & SUPPORT SVCS DIV  
 ONE N CENTRAL AVE SUITE 800  
 PHOENIX, AZ 85004 -4427  
 Phone: 602-417-9200

Receipt

No: 3929938

<b>Transaction #:</b> 4039500	
<b>Date of Transaction:</b> 08/09/2017	
CUSTOMER:	
CRYSTAL SUTTON 2091 E MURRAY HOLLADAY RD SLC,UT 84117 US	

LINE #	QTY	DESCRIPTION	REMARKS	UNIT PRICE	TOTAL
1	1.00	LOCATABLE MINERALS / MINING CLAIMS- NOT NEW-UNADJUD, ONE AUTH NO. ONLY / MINING CLAIM MONEY RECEIVED CASES: AMC437134/\$310.00		- n/a -	310.00
<b>TOTAL:</b>					<b>\$310.00</b>

PAYMENT INFORMATION			
NOTE: Items will appear on credit card statement as "BLM O Mining Claim".			
1	AMOUNT:	310.00	POSTMARKED: N/A
	TYPE:	CREDIT CARD	RECEIVED: 08/09/2017
	NAME:	CRYSTAL SUTTON 2091 E MURRAY HOLLADAY RD SLC UT 84117 US	
	CARD NO:	XXXXXXXXXXXX4138	AUTH CODE: 027687
	NAME ON CARD:	CRYSTAL SUTTON	
	EXPIRES:	12/2019	
	SIGNATURE:		

REMARKS

This receipt was generated by the automated BLM Collections and Billing System and is a paper representation of a portion of the official electronic record contained therein.

UNITED STATES  
DEPARTMENT OF THE INTERIOR  
BUREAU OF LAND MANAGEMENT

**MAINTENANCE FEE WAIVER CERTIFICATION**

SEE INSTRUCTIONS ON PAGE 2

578

*[Handwritten signature]*

Amc 437132

FORM APPROVED  
OMB NO: 1004-0114

Expires: October 31, 2016

Amc 400899

1. This small miner waiver is filed for the assessment year beginning on September 1, 2017 and ending on September 1, 2018.
2. The undersigned and all related parties owned ten or fewer mining claims, mill, or tunnel sites located and maintained on Federal lands in the United States of America on September 1, 2017.
3. The undersigned have performed the assessment work required by law for each mining claim listed prior to filing this waiver and understand that by filing this form, the undersigned must file an affidavit of assessment work with the Bureau of Land Management (BLM) by the December 30th following the filing of this waiver.
4. The undersigned understand that if the assessment work obligation has not yet come due under 30 U.S.C. 28 (for those claims in their first assessment year only), a notice of intent to hold reciting this condition must be recorded by the December 30th following the filing of this waiver.
5. The undersigned understand that mill and tunnel sites may also be listed on this waiver and be waived from payment of the maintenance fee, and that a notice of intent to hold for these sites is required to be filed with the BLM by the December 30th following the filing of this waiver.
6. The undersigned understand and acknowledge that pursuant to 43 U.S.C. 1212 and 18 U.S.C. 1001, the filing or recording of a false, fictitious, or fraudulent document with the BLM may result in a fine of up to \$250,000, a prison term not to exceed five years, or both.
7. The mining claims, mill or tunnel sites for which this waiver from payment of the maintenance fees is requested are:

CLAIM OR SITE NAME	BLM RECORDATION SERIAL NUMBER
1. <u>Providencia</u>	✓ <u>Amc 437142</u>
2. <u>Haslayampa Gold #4</u>	<u>Amc 400102</u>
3.	
4.	
5.	
6.	
7.	
8.	
9.	
10.	

The owner(s) (claimants) of the above mining claims and sites are:

Eugene Fabrie ✓ *9/20/2017 New Address updated for*  
(Owner's Name - Please Print)  
3718 Bernay Dr.  
(Owner's Mailing Address)  
**ENTERED SEP 20 2017**  
*AC 170 PB*

*[Signature]*  
(Owner's Signature)  
Northbrook IL 60062  
(City) (State) (Zip Code)

(Owner's Name - Please Print) (Owner's Signature)  
(Owner's Mailing Address) (City) (State) (Zip Code)  
(Owner's Name - Please Print) (Owner's Signature)  
(Owner's Mailing Address) (City) (State) (Zip Code)  
(Owner's Name - Please Print) (Owner's Signature)  
(Owner's Mailing Address) (City) (State) (Zip Code)

**POSTMARKED TIMELY** *(8/31/2017) PB*

**ENTERED** *AC 483*  
**SEP 20 2017**  
**BY: PB**

**PHOENIX ARIZONA**  
**RECEIVED**  
**BLM AZ STATE OFFICE**  
**2017 SEP -5 P-2-58**

When Recorded Return Document to:

Eugene Fabrie  
3718 Bernay Dr.  
Northbrook IL 60062

Check here is this is a change of address.

Telephone: 480-772-6143

E-mail address: \_\_\_\_\_

**AFFIDAVIT OF PERFORMANCE OF ANNUAL WORK**

1. State of Arizona, County of Pima ss:

2. I (Name) Eugene Fabrie

3. Reside at (Address) 1533 N. 71<sup>st</sup>


City Mesa County Maricopa

State AZ Zip 85207 being duly sworn, depose and say that I am a citizen of the United States, more than eighteen years of age, and that all of the facts set forth in this affidavit, subject to the provisions and penalties of 18 U.S.C. 1001 pertaining to the filing of false, fictitious, or fraudulent statements with the United States, are true and correct according to the best of my knowledge, information and belief.

4. Owner's name and address (If not shown in Items 1-3 above). \_\_\_\_\_

5. That I am personally acquainted with the mining claim(s). The work and improvements were made by and at the expense of the owner(s) of said claim(s). Said contiguous group of claims, listed on this document, are situated in the

\_\_\_\_\_ (optional) Mining District; \_\_\_\_\_ County, Arizona.



Line No.	AMC NUMBER	CLAIM/SITE NAME	COUNTY RECORDER DATA (If available)	TWP	RNG	SEC
1	437142	Providencia	Pima	17S	10E	27+34
2	400102	Hassayampa Gold #4	Pima	12 1/2 N	1 W	31
3						
4						
5						
6						

AT 9/12/17

BLM Date Stamp	RECEIVED BLM AZ STATE OFFICE PHOENIX, ARIZONA 2017 SEP - 5 P 2:59
----------------------	--

7					
8					
9					
10					

6. That between the dates starting at 12 o'clock noon on September 1, 20 16 and ending at 12 o'clock noon on September 1, 20 17 at least \$ 350\* dollars worth of work and improvements were done and performed upon said claim(s) or upon one or more of a contiguous group of claims for the benefit of all, wholly or partly outside of a contiguous group of claims for the benefit of all, not including the location work.

7. That the following persons were employed to perform the work and improvements described herein: Alyssa Ingoshka, Noah Eden

8. That the work and improvements performed were: Verifying State markers, Picking up whatever trash & debris around the claims, maintenance roadway along with the clearing of paths & TRAILS

9. Dated: 8/12/17 Signature: [Signature]

SUBSCRIBED AND SWORN TO before me, a Notary Public, this 12<sup>th</sup> day of August 2017

By: Eugene Fabrik  
Notary Public [Signature]

My Commission Expires \_\_\_\_\_




Bureau of Land Management  
Arizona State Office  
[www.az.blm.gov](http://www.az.blm.gov)

No. of Claims:	_____ x \$10 = _____
Check No.:	<u>0531310409</u> init. <u>[Signature]</u>
Receipt No.:	<u>397248</u>
For BLM Use Only	

**United States Department of the Interior**  
**Bureau of Land Management**  
 DIV OF LANDS, MINRLS & ENERGY  
 ONE N CENTRAL AVE  
 PHOENIX, AZ 85004 -4427  
 Phone: 602-417-9200

Receipt

No: 3972418

<b>Transaction #:</b> 4082361		
<b>Date of Transaction:</b> 09/06/2017		
CUSTOMER:		
EUGENE FABRIE 3718 BERNAY DR NORTHBROOK,IL 60062-2249 US		

LINE #	QTY	DESCRIPTION	REMARKS	UNIT PRICE	TOTAL
1	1.00	LOCATABLE MINERALS / MINING CLAIMS- NOT NEW-UNADJUD, ONE AUTH NO. ONLY / MINING CLAIM MONEY RECEIVED <b>CASES: AMC437142/\$20.00</b>	POL 2017/2 WAV ✓	- n/a -	20.00
<b>TOTAL:</b>					<b>\$20.00</b>

PAYMENT INFORMATION			
1	AMOUNT:	20.00	POSTMARKED: 08/31/2017
	TYPE:	CHECK	RECEIVED: 09/05/2017
	CHECK NO:	9531310409	
	NAME:	FABRIE, EUGENE 3718 BERNAY DR NORTHBROOK IL 60062-2249 US	

REMARKS

This receipt was generated by the automated BLM Collections and Billing System and is a paper representation of a portion of the official electronic record contained therein.

# Customer Name Update Screen

System ID:MC

Name: FABRIE EUGENE

Proprietor #: 2398242  Renumber To:

Category: P - PRIVATE

Address: 3718 BERNAY DR

City: NORTHBROOK

State: IL

Zip: 600622249

UNDELIVERABLE

No Annual Reminders

Email:

Phone:

*Address Updated*  
**INTEREST**  
AC 170  
SEP 20 2017  
BY: *ps*  
*per 2018 WVA # 578*

Customer details successfully saved for Customer Id 2398242

# Customer Name Update Screen

System ID:MC

Name: FABRIE EUGENE **Lookup**

Proprietor #: 2398242

Renumber T

Category: P - PRIVATE ▾

Address: 1533 N 71ST ST

*PREVIOUS ADDRESS*

City: MESA

State: AZ **Lookup**

Zip: 852073701

- UNDELIVERABLE
- No Annual Reminders

Email:


Phone:

**Save** Save/Override DataFlux  
**Delete** **Renumber**

Eugene Fabre  
3718 Bernay Dr.  
Northbrook IL 60062

CERTIFIED MAIL™

CAROL STREAM



IL 601  
31  
PM  
U.S. POSTAGE  
\$5.54  
Date of Sale  
12/31/10  
02 1P00  
09241836

7010 0290 0002 5115 7932

BLM Arizona State office  
One North Central Ave. Suite 800  
Phoenix, AZ 85004

RETURN RECEIPT  
REQUESTED

POSTMARKED  
TIMELY

RECEIVED  
BLM AZ STATE OFFICE

2017 SEP - 5 P 2:58

PHOENIX, ARIZONA



1000



85004

U.S. POSTAGE  
PAID  
NORTHBROOK, IL  
60062  
AUG 31 17  
AMOUNT  
\$1.05  
R2304M111465-05

PLACE STICKER AT TOP OF ENVELOPE TO THE RIGHT  
OF THE RETURN ADDRESS. FOLD AT DOTTED LINE.



Eugene Fabrie  
3718 Bernay Dr.  
Northbrook IL 60062

**POSTMARKED  
TIMELY**

RECEIVED  
BLM AZ STATE OFFICE  
2018  
181  
SEP - 5 P 2:58

PHOENIX, ARIZONA

**CERTIFIED MAIL™** CAROL STREAM  
7010 0290 0002 5115 7932  
IL 60062 U.S. POSTAGE  
\$5.54  
09/05/17  
Date of Sale  
12/31/10  
02 1P00  
199147 00104747 09241836

BLM Arizona State Office  
One North Central Ave. Suite 800  
Phoenix, AZ 85004

RETURN RECEIPT  
REQUESTED

1000  
85004  
U.S. POSTAGE  
PAID  
NORTHBROOK, IL  
60062  
AUG 31 17  
AMOUNT  
**\$1.05**  
R2304M111465-05

**DEPARTMENT OF THE INTERIOR  
BUREAU OF LAND MANAGEMENT**

**MINING CLAIMS**

**(LIVE) Serial Register Page**

Run Date/Time: 09/20/2017 04:57 AM

Page 1 of 1

01 10-21-1976;090STAT0090;43USC1744

Case Type 384201: PLACER CLAIM

Claim Name: HASSAYAMPA GOLD #4

Commodity :

Case Disposition: ACTIVE

Required Maintenance Fee: \$155.00

Total Acres  
20.000

Serial Number  
AMC400102  
Lead File Number  
AMC400099

Name & Address	Int Rel
SCHISEL MICAH 1629 PIPING ROCK RD PRESCOTT, AZ 86301-4214	CLAIMANT

Mer Twp	Rng	Sec	Quadrant	District/Field Office	County
14	0122N	0010W	031	SW HASSAYAMPA FO	YAVAPAI

Act Date	Code	Action	Action Remarks	Receipt Number
03/01/2010	403	LOCATION DATE		
04/29/2010	395	RECORDATION NOTICE RECD	1	2126590
09/01/2017	483	SMALL MINER CERT FILED	2018	
09/01/2017	480	EVID OF ASSMT FILED	2017	3972418
08/31/2016	483	SMALL MINER CERT FILED	2017	
12/28/2016	480	EVID OF ASSMT FILED	2016	3731591
08/24/2015	483	SMALL MINER CERT FILED	2016	
01/06/2016	480	EVID OF ASSMT FILED	2015	3469288
08/29/2014	483	SMALL MINER CERT FILED	2015	
12/20/2014	480	EVID OF ASSMT FILED	2014	3200238
09/03/2013	483	SMALL MINER CERT FILED	2014	
12/30/2013	480	EVID OF ASSMT FILED	2013	2940982
08/30/2012	483	SMALL MINER CERT FILED	2013	
12/28/2012	480	EVID OF ASSMT FILED	2012	2715597
08/15/2011	483	SMALL MINER CERT FILED	2012	
12/28/2011	480	EVID OF ASSMT FILED	2011	2489470
08/31/2010	483	SMALL MINER CERT FILED	2011	
12/30/2010	480	EVID OF ASSMT FILED	2010	2272099
04/29/2010	484	LOCATION YEAR / MAINTENANCE	2010	2126590
08/30/2017	392	MONIES RECEIVED	\$10.00;1	3967441
01/08/2016	170	ADDRESS CHANGE FILED	UPDATED ADDRESS	
08/27/2013	396	TRF OF INTEREST FILED	BORNSTEIN JEFFREY	2866771
08/20/2012	396	TRF OF INTEREST FILED	SCHISEL MICAH	2634848
01/19/2011	669	LAND STATUS CHECKED		
04/27/2010	501	ACCT ADV IN LEAD FILE	AMC400099-AMC400102;	

*1 - TRANSFER TO process for (✓)*

Line Nr Remarks

UNITED STATES DEPARTMENT OF THE INTERIOR  
BUREAU OF LAND MANAGEMENT

MC NATIONWIDE CLAIMANT LISTING  
September 20, 2017

Cust	AZ	UT	National
	CLAIMANT	CLAIMANT	Total
FABRIE EUGENE 1533 N 71ST ST MESA, AZ 85207-3701	<del>2</del> 1	1	<del>3</del> 2

*plus 2 TRANS processed 9/20/17*  
*ps*

UNITED STATES  
DEPARTMENT OF THE INTERIOR  
BUREAU OF LAND MANAGEMENT

437132

**CREDIT CARD PAYMENT**  
For Mining Claim Maintenance Fee

TELEPHONE SUBMISSION - ACCURACY OF THE BELOW INFORMATION IS THE RESPONSIBILITY OF THE CLAIMANT/OWNER

NAME BILL TOTH  
ADDRESS 2661 MURRAY STREET  
CITY TURLOCK STATE CA ZIP 95382  
PHONE # 209 - 202 - 8691

SEND RECEIPT TO  Above address  
 Other (Include Name and Mailing Address):

\_\_\_\_\_  
\_\_\_\_\_  
\_\_\_\_\_

AMC NUMBER

437136

CLAIM/SITE NAME

MISSOURI

1 # of Claim/Site  
x 155.00 Each  
\$ 155 Total Charged YMC (INITIALS)

RECEIPT # 3919473

DATE STAMP

ENTERED  
AUG 04 2017  
BY: RAM

RECEIVED  
BLM AZ STATE OFFICE  
2017 AUG -3 A 9:01  
PHOENIX, ARIZONA

\*\*\*\*\* FOR OFFICIAL USE ONLY \*\*\*\*\*

DATE \_\_\_\_\_ INITIALS \_\_\_\_\_ VERIFIED \_\_\_\_\_

**DEPARTMENT OF THE INTERIOR  
BUREAU OF LAND MANAGEMENT  
MINING CLAIMS  
(MASS) Serial Register Page**

Run Date/Time: 08/03/17 11:10 AM

Page 1 of 1

**01 05-10-1872;017STAT0091;30USC26,28,34**

**Case Type 384101: LODE CLAIM**

**Claim Name: MISSOURI**

**Case Disposition: ACTIVE**

**Required Maintenance Fee: \$155.00**

**Name & Address**

TOTH BILL  
2661 MURRAY ST TURLOCK, CA 95382-0938

**Total Acres**  
20.660

**Serial Number**  
AMC437136

**Lead File Number**  
AMC437132

**Int Rel**

CLAIMANT

**County / State**

**District**

SANTA CRUZ County, AZ

GILA DO

**Mer Twp Rng Sec**

**Subdivision**

14 0230S 0100E 002

SW

Act Date	Code	Action Text	Action Remarks	Receipt Number
01/15/2016	403	LOCATION DATE		
03/14/2016	395	RECORDATION NOTICE RECD	1	3516268
06/27/2016	782	MAINTENANCE FEE PAYMENT	2017;\$155	3593122
03/14/2016	484	LOCATION YEAR / MAINTENAN	2016;\$155	3516268
07/28/2016	669	LAND STATUS CHECKED		
04/27/2016	396	TRF OF INTEREST FILED	GRE INC	3545706
03/14/2016	501	ACCT ADV IN LEAD FILE	AMC437132-AMC437144;	

**Line Nr**      **Remarks**

**United States Department of the Interior  
Bureau of Land Management**

Receipt

DIV OF LANDS, MINRLS & ENERGY  
ONE N CENTRAL AVE  
PHOENIX, AZ 85004 -4427  
Phone: 602-417-9200

No: 3919473

<b>Transaction #:</b> 4028959	
<b>Date of Transaction:</b> 08/03/2017	
CUSTOMER:	
BILL TOTH 2661 MURRAY ST TURLOCK, CA 95382-0938 US	

LINE #	QTY	DESCRIPTION	REMARKS	UNIT PRICE	TOTAL
1	1.00	LOCATABLE MINERALS / MINING CLAIMS- NOT NEW-UNADJUD, ONE AUTH NO. ONLY / MINING CLAIM MONEY RECEIVED CASES: AMC437136/\$155.00	MAINT 2018/1	- n/a -	155.00
<b>TOTAL:</b>					<b>\$155.00</b>

PAYMENT INFORMATION			
NOTE: Items will appear on credit card statement as "Bureau of Land Mgmt CO".			
1	AMOUNT:	155.00	POSTMARKED: N/A
	TYPE:	CREDIT CARD	RECEIVED: 08/03/2017
	NAME:	TOTH, BILL 2661 MURRAY ST TURLOCK CA 95382-0938 US	
	CARD NO:	XXXXXXXXXXXX8162	AUTH CODE: 003940
	NAME ON CARD:	WILLIAM F TOTH	
	EXPIRES:	02/2021	
	SIGNATURE:		

REMARKS

This receipt was generated by the automated BLM Collections and Billing System and is a paper representation of a portion of the official electronic record contained therein.

Run Date: 07/31/17

Run Time: 02:19 PM

**DEPARTMENT OF THE INTERIOR  
BUREAU OF LAND MANAGEMENT  
MINING CLAIMS**

**MC Maintenance Fees Paid Through the BLM Pay Portal**

**CBS Receipt: 3909937**

Printed For Lead File # AMC437132

Agency Tracking ID: 1501198966

Assessment Year: 2018

Number of BLM Serial Nr: 2

Paid On: 07/27/2017

Total Amount Paid: \$310.00

Claim Name	BLM Serial No	Lead File No	Amount Paid
MOHAWK	AMC437137	AMC437132	\$155.00
MOHAWK EXTENSION	AMC437138	AMC437132	\$155.00

**United States Department of the Interior**  
**Bureau of Land Management**  
 BUSINESS & SUPPORT SVCS DIV  
 ONE N CENTRAL AVE SUITE 800  
 PHOENIX, AZ 85004 -4427  
 Phone: 602-417-9200

Receipt

No: 3909937

<b>Transaction #:</b> 4019345	
<b>Date of Transaction:</b> 07/27/2017	
<b>CUSTOMER:</b>	
LEE ZUTTER 234 BISBEE TOWN RD. WATERFORD,ME 04088 US	

LINE #	QTY	DESCRIPTION	REMARKS	UNIT PRICE	TOTAL
1	1.00	LOCATABLE MINERALS / MINING CLAIMS- NOT NEW-UNADJUD,ONE AUTH NO. ONLY / MINING CLAIM MONEY RECEIVED CASES: AMC437137/\$310.00		- n/a -	310.00
<b>TOTAL:</b>					<b>\$310.00</b>

PAYMENT INFORMATION				
NOTE: Items will appear on credit card statement as "BLM O Mining Claim".				
1	AMOUNT:	310.00	POSTMARKED:	N/A
	TYPE:	CREDIT CARD	RECEIVED:	07/27/2017
	NAME:	LEE ZUTTER 234 BISBEE TOWN RD. WATERFORD ME 04088 US		
	CARD NO:	XXXXXXXXXXXX6836	AUTH CODE:	027347
	NAME ON CARD:	LEE ZUTTER		
	EXPIRES:	03/2020		
	SIGNATURE:			

REMARKS

This receipt was generated by the automated BLM Collections and Billing System and is a paper representation of a portion of the official electronic record contained therein.



Run Date: 07/31/17

Run Time: 02:19 PM

**DEPARTMENT OF THE INTERIOR  
BUREAU OF LAND MANAGEMENT  
MINING CLAIMS**

**MC Maintenance Fees Paid Through the BLM Pay Portal**

**CBS Receipt: 3907529**

Printed For Lead File # **AMC437132**

Agency Tracking ID: 1501094175

Assessment Year: 2018

Number of BLM Serial Nr: 2

Paid On: 07/26/2017

Total Amount Paid: \$310.00

<b>Claim Name</b>	<b>BLM Serial No</b>	<b>Lead File No</b>	<b>Amount Paid</b>
REYMERT	AMC436782	AMC436774	\$155.00
PHILADELPHIA	AMC437140	AMC437132	\$155.00

**United States Department of the Interior**  
**Bureau of Land Management**  
 BUSINESS & SUPPORT SVCS DIV  
 ONE N CENTRAL AVE SUITE 800  
 PHOENIX, AZ 85004 -4427  
 Phone: 602-417-9200

Receipt

No: 3907529

<b>Transaction #:</b> 4016921	
<b>Date of Transaction:</b> 07/26/2017	
<b>CUSTOMER:</b>	
TIMOTHY BAAK 118 S. FULTON ST. NEWELL, IA 50568 US	

LINE #	QTY	DESCRIPTION	REMARKS	UNIT PRICE	TOTAL
1	1.00	LOCATABLE MINERALS / MINING CLAIMS- NOT NEW-UNADJUD, ONE AUTH NO. ONLY / MINING CLAIM MONEY RECEIVED CASES: AMC436782/\$310.00		- n/a -	310.00
<b>TOTAL:</b>					<b>\$310.00</b>

PAYMENT INFORMATION			
NOTE: Items will appear on credit card statement as "BLM O Mining Claim".			
1	AMOUNT:	310.00	POSTMARKED: N/A
	TYPE:	CREDIT CARD	RECEIVED: 07/26/2017
	NAME:	TIMOTHY BAAK 118 S. FULTON ST. NEWELL IA 50568 US	
	CARD NO:	XXXXXXXXXXXX5517	AUTH CODE: 02621B
	NAME ON CARD:	TIMOTHY BAAK	
	EXPIRES:	02/2022	
	SIGNATURE:		

REMARKS

This receipt was generated by the automated BLM Collections and Billing System and is a paper representation of a portion of the official electronic record contained therein.

Run Date: 05/02/17

Run Time: 10:58 AM

**DEPARTMENT OF THE INTERIOR  
BUREAU OF LAND MANAGEMENT  
MINING CLAIMS**

**MC Maintenance Fees Paid Through the BLM Pay Portal**

**CBS Receipt: 3746578**

Printed For Lead File # **AMC437132**

Agency Tracking ID: 1484932363

Assessment Year: 2018

Number of BLM Serial Nr: 1

Paid On: 01/20/2017

Total Amount Paid: \$155.00

<b>Claim Name</b>	<b>BLM Serial No</b>	<b>Lead File No</b>	<b>Amount Paid</b>
LITTLE JOKER	AMC437135	AMC437132	\$155.00

**United States Department of the Interior  
Bureau of Land Management  
BUSINESS & SUPPORT SVCS DIV  
ONE N CENTRAL AVE SUITE 800  
PHOENIX, AZ 85004 -4427  
Phone: 602-417-9200**

Receipt

No: 3746578

<b>Transaction #:</b> 3852312	
<b>Date of Transaction:</b> 01/20/2017	
<b>CUSTOMER:</b>	
CHARLES HAMAN 233 S TUCSON BLVD TUCSON, AZ 85716 US	

LINE #	QTY	DESCRIPTION	REMARKS	UNIT PRICE	TOTAL
1	1.00	LOCATABLE MINERALS / MINING CLAIMS- NOT NEW-UNADJUD, ONE AUTH NO. ONLY / MINING CLAIM MONEY RECEIVED CASES: AMC437135/\$155.00		- n/a -	155.00
<b>TOTAL:</b>					<b>\$155.00</b>

PAYMENT INFORMATION			
NOTE: Items will appear on credit card statement as "BLM O Mining Claim".			
1	AMOUNT:	155.00	POSTMARKED: N/A
	TYPE:	CREDIT CARD	RECEIVED: 01/20/2017
	NAME:	CHARLES HAMAN 233 S TUCSON BLVD TUCSON AZ 85716 US	
	CARD NO:	XXXXXXXXXXXX9493	AUTH CODE: 05446B
	NAME ON CARD:	CHARLES HAMAN	
	EXPIRES:	04/2018	
	SIGNATURE:		

<b>REMARKS</b>

This receipt was generated by the automated BLM Collections and Billing System and is a paper representation of a portion of the official electronic record contained therein.

437132

When Recorded Return Document to:  
Eugene Fabrie  
1533 N. 71<sup>st</sup>  
Mesa AZ 85201

Check here is this is a change of address.  
Telephone: 602-803-8570  
E-mail address: \_\_\_\_\_

AFFIDAVIT OF PERFORMANCE OF ANNUAL WORK

1. State of Arizona, County of Pima ss:  
2. I (Name) Eugene Fabrie  
3. Reside at (Address) 1533 N. 71<sup>st</sup>  
City Mesa County Maricopa

RECEIVED  
BLM AZ RECORDS OFFICE  
PHOENIX, ARIZONA  
2017 JAN -4 P 1:31

State AZ Zip 85201 being duly sworn, depose and say that I am a citizen of the United States, more than eighteen years of age, and that all of the facts set forth in this affidavit, subject to the provisions and penalties of 18 U.S.C. 1001 pertaining to the filing of false, fictitious, or fraudulent statements with the United States, are true and correct according to the best of my knowledge, information and belief.  
4. Owner's name and address (If not shown in Items 1-3 above). \_\_\_\_\_

5. That I am personally acquainted with the mining claim(s). The work and improvements were made by and at the expense of the owner(s) of said claim(s). Said contiguous group of claims, listed on this document, are situated in the \_\_\_\_\_ (optional) Mining District; Pima County, Arizona.

Line No.	AMC NUMBER	CLAIM/SITE NAME	COUNTY RECORDER DATA (If available)	TWP	RNG	SEC
1	437142	Providencia	Pima	12S	10E	27+34
2						
3						
4						
5						
6						

Form: MCF108  
Revised Jan. 2006  
Page 1 of 2

ENTERED  
JAN 09 2017  
BY: RAM

RECEIVED  
 PHOENIX, ARIZONA  
 2017 JAN - 4 P 1:31  
 BLM  
 Date  
 Stamp

7					
8					
9					
10					

6. That between the dates starting at 12 o'clock noon on September 1, 20 \_\_\_\_ and ending at 12 o'clock noon on September 1, 20 \_\_\_\_ at least \$ \_\_\_\_\_ dollars worth of work and improvements were done and performed upon said claim(s) or upon one or more of a contiguous group of claims for the benefit of all, wholly or partly outside of a contiguous group of claims for the benefit of all, not including the location work.


7. That the following persons were employed to perform the work and improvements described herein: Alyssa Ingoglia, Noah Eden

8. That the work and improvements performed were: Verifying State placet markers, picked up whatever trash was around, maintaining roadway & path trails

9. Dated: 12/28/16 Signature: [Signature]

SUBSCRIBED AND SWORN TO before me, a Notary Public, this 28<sup>th</sup> day of Dec 20 16

By: Eugene C. Fabrice  
 Notary Public [Signature]  
 My Commission Expires 3-22-2020



Bureau of Land Management  
 Arizona State Office  
[www.az.blm.gov](http://www.az.blm.gov)

No. of Claims: 1 x \$10 = \$10.  
 Check No.: CC Init. [Initialed]  
 Receipt No.: 3738723  
 For BLM Use Only

Eugene Fabrie  
1533 N. 71st  
MESA, AZ, 85207



7016 0750 0000 8320 9633



1022



85004

U.S. POSTAGE  
PAID  
MESA, AZ  
85215  
DEC 29, 16  
AMOUNT

**\$6.47**

R2304M112322-12

RECEIVED  
BLM AZ STATE OFFICE

1 2017 JAN -4 P 1:31

PHOENIX, ARIZONA

RETURN RECEIPT  
REQUESTED

BLM ARIZONA state Office  
One North Central Ave, Suite 80  
Phoenix, AZ, 85004

85004-442700



PLACE STICKER AT TOP OF ENVELOPE TO THE RIGHT  
OF THE RETURN ADDRESS. FOLD AT DOTTED LINE

**CERTIFIED MAIL**<sup>®</sup>

**United States Department of the Interior**  
**Bureau of Land Management**  
 DIV OF LANDS, MINRLS & ENERGY  
 ONE N CENTRAL AVE  
 PHOENIX, AZ 85004 -4427  
 Phone: 602-417-9200

Receipt

No: 3738723

<b>Transaction #:</b> 3844234	
<b>Date of Transaction:</b> 01/06/2017	
<b>CUSTOMER:</b>	
EUGENE FABRIE 1533 N 71ST ST MESA, AZ 85207-3701 US	

LINE #	QTY	DESCRIPTION	REMARKS	UNIT PRICE	TOTAL
1	1.00	LOCATABLE MINERALS / MINING CLAIMS- NOT NEW-UNADJUD, ONE AUTH NO. ONLY / MINING CLAIM MONEY RECEIVED CASES: AMC437142/\$10.00	POL (1) 2016	- n/a -	10.00
<b>TOTAL:</b>					<b>\$10.00</b>

PAYMENT INFORMATION			
1	AMOUNT:	10.00	POSTMARKED: 12/29/2016
	TYPE:	CHECK	RECEIVED: 01/04/2017
	CHECK NO:	9015333745	
	NAME:	FABRIE, EUGENE 1533 N 71ST ST MESA AZ 85207-3701 US	

<b>REMARKS</b>

This receipt was generated by the automated BLM Collections and Billing System and is a paper representation of a portion of the official electronic record contained therein.



UNITED STATES  
DEPARTMENT OF THE INTERIOR  
BUREAU OF LAND MANAGEMENT

ER

MAINTENANCE FEE WAIVER CERTIFICATION **613**

FORM APPROVED  
OMB NO. 1004-0114  
Expires: October 31, 2016

**437132**

SEE INSTRUCTIONS ON PAGE 2

- This small miner waiver is filed for the assessment year beginning on September 1, 2016 and ending on September 1, 2017.
- The undersigned and all related parties owned ten or fewer mining claims, mill, or tunnel sites located and maintained on Federal lands in the United States of America on September 1, 2016.
- The undersigned have performed the assessment work required by law for each mining claim listed prior to filing this waiver and understand that by filing this form, the undersigned must file an affidavit of assessment work with the Bureau of Land Management (BLM) by the December 30th following the filing of this waiver.
- The undersigned understand that if the assessment work obligation has not yet come due under 30 U.S.C. 28 (for those claims in their first assessment year only), a notice of intent to hold reciting this condition must be recorded by the December 30th following the filing of this waiver.
- The undersigned understand that mill and tunnel sites may also be listed on this waiver and be waived from payment of the maintenance fee, and that a notice of intent to hold for these sites is required to be filed with the BLM by the December 30th following the filing of this waiver.
- The undersigned understand and acknowledge that pursuant to 43 U.S.C. 1212 and 18 U.S.C. 1001, the filing or recording of a false, fictitious, or fraudulent document with the BLM may result in a fine of up to \$250,000, a prison term not to exceed five years, or both.
- The mining claims, mill or tunnel sites for which this waiver from payment of the maintenance fees is requested are:

CLAIM OR SITE NAME	BLM RECORDATION SERIAL NUMBER
1. <u>Providencia</u>	<u>Amc 437142</u> ✓
2.	
3.	
4.	
5.	
6.	
7.	
8.	
9.	
10.	

RECEIVED  
BLM AT STATE OFFICE  
2016 SEP -6 P 3:05  
PHOENIX, ARIZONA

The owner(s) (claimants) of the above mining claims and sites are:

Eugene Fabric  
(Owner's Name - Please Print)  
1533 N. 71<sup>st</sup>  
(Owner's Mailing Address)

[Signature]  
(Owner's Signature)  
Mesa AZ. 85207  
(City) (State) (Zip Code)

(Owner's Name - Please Print)

(Owner's Signature)

(Owner's Mailing Address)

(City) (State) (Zip Code)

(Owner's Name - Please Print)

(Owner's Signature)

(Owner's Mailing Address)

(City) (State) (Zip Code)

(Owner's Name - Please Print)

(Owner's Signature)

(Owner's Mailing Address)

(City) (State) (Zip Code)

ENTERED  
483  
SEP 09 2016  
BY: [Signature]

[Signature]

(Owner's Name - Please Print)

(Owner's Signature)

(Owner's Mailing Address)

(City) RECEIVED  
BLM AZ STATE OFFICE

(State)

(Zip Code)

(Owner's Name - Please Print)

2016 SEP -6 P 3:05 (Owner's Signature)

(Owner's Mailing Address)

PHOENIX ARIZONA

(State)

(Zip Code)

(Owner's Name - Please Print)

(Owner's Signature)

(Owner's Mailing Address)

(City)

(State)

(Zip Code)

(Owner's Name - Please Print)

(Owner's Signature)

(Owner's Mailing Address)

(City)

(State)

(Zip Code)

18 U.S.C. 1001 and 43 U.S.C. 1212 make it a crime for any person knowingly and willfully to make to any department or agency of the United States any false, fictitious or fraudulent statements or representations as to any matter within its jurisdiction.

#### INSTRUCTIONS

1. This certification is made under the provisions of 43 U.S.C. § 1744 and 30 U.S.C. §28-28k and the regulations thereunder (43 CFR Part 3830).
2. The claimant(s) must fill in the dates in paragraph 1 for the beginning and ending of the assessment year for which this waiver is sought.
3. The claimant(s) must fill in the date in paragraph 2 for the beginning of the assessment year for which this waiver is sought.
4. All claim and site names and BLM serial numbers must be listed for the mining claims, mill sites, and tunnel sites for which the waiver is sought.
5. All owners of the mining claims, mill sites, and tunnel sites and their addresses must be given.
6. This waiver form must be signed by all the claimants or their designated agent, in original form. If an agent is designated, a notarized designation of agent, signed by all of the claimants with proper address given, must be submitted with this waiver.
7. This form must be filed no later than September 1st for the upcoming assessment year in the BLM State Office where the mining claims or sites are recorded, or the waiver cannot be granted by the BLM. (Example: To obtain a waiver for the assessment year 2012, which begins on September 1, 2011, you must qualify for and file for a waiver no later than September 1, 2011, in the proper BLM State Office.)
8. For all mining claims which require assessment work, you must record an affidavit of labor on or before the December 30th immediately following the filing of this waiver. For all other mining claims or sites waived, you must record a notice of intent to hold on or before the December 30th immediately following the filing of this waiver.
9. Mill and tunnel sites may also be listed on this waiver and be waived from payment of the maintenance fee. A notice of intent to hold for these sites is required to be filed by the December 30th following the filing of this waiver.

FOR OFFICIAL USE ONLY

## NOTICES

**The Privacy Act** and 43 CFR 2.48(d) require that you be furnished the following information in connection with the information requested by this form.

**AUTHORITY:** 30 U.S.C. 28f and 43 CFR part 3835 permit collection of the information requested by this form.

**PRINCIPAL PURPOSE:** The BLM will use the information you provide to verify that the owner(s) (claimants(s)) of a mining claim has/have complied with 30 U.S.C. 28f and 43 CFR part 3835 and is/are entitled to perform assessment work in lieu of paying the maintenance fee for the mining claims listed on this form.

**ROUTINE USES:** The BLM will only disclose this information in accordance with the provisions at 43 CFR 2.56(b) and (c).

**EFFECT OF NOT PROVIDING INFORMATION:** Disclosure of the requested information is required by 30 U.S.C. 28f and 43 CFR part 3835 for those claimants qualified to request the small miner waiver allowed. Failure to submit all the requested information or to complete this form will delay the BLM's processing of the form and may preclude the BLM's acceptance of the maintenance fee waiver request, which may result in forfeiture of the mining claim or site by the claimant.

**The Paperwork Reduction Act** requires us to inform you that:

The BLM collects this information to determine whether or not you are qualified for waiver of maintenance fees.

Submission of the requested information is necessary to obtain or retain a benefit.

You do not have to respond to this or any other Federal agency-sponsored information collection unless it displays a currently valid OMB control number.

**BURDEN HOURS STATEMENT:** Public reporting burden for this form is estimated to average 20 minutes per response, including the time for reviewing instructions, gathering and maintaining data, and completing and reviewing the form. You may submit comments regarding the burden estimate or any other aspect of this form to: U.S. Department of the Interior, Bureau of Land Management (1004-0114), Bureau Information Collection Clearance Officer (WO-630), Mail Stop 401 LS, 1849 C St., W., Washington, D.C. 20240.

RECEIVED  
BLM AZ STATE OFFICE  
PHOENIX, ARIZONA  
SEP - 6 P 3:05

CERTIFIED MAIL®

Eugene Fabrie  
1533 N. 71st  
Mesa AZ. 85207



7016 1370 0002 0926 5449

PH  
AZ  
31  
PM



1022



85004

U.S. POSTAGE  
PAID  
PHOENIX, AZ  
85026  
AUG 31, 16  
AMOUNT

\$3.77

R2303S101289-70

Att to:  
Phyllis

BLM arizona state office  
One North Central Ave.  
Phoenix AZ. 85004

RECEIVED  
BLM STATE OFFICE  
2016 SEP - 6 13 05  
PHOENIX ARIZONA  
Carla

8500462919 0021



PLACE STICKER AT TOP OF ENVELOPE TO THE RIGHT  
OF THE RETURN ADDRESS. FOLD AT DOTTED LINE

Run Date: 09/09/16

Run Time: 05:54 AM

**DEPARTMENT OF THE INTERIOR  
BUREAU OF LAND MANAGEMENT  
MINING CLAIMS**

**MC Maintenance Fees Paid Through the BLM Pay Portal**

**CBS Receipt: 3643806**

Printed For Lead File # **AMC437132**

Agency Tracking ID: 1472306497

Number of BLM Serial Nr: 1

Assessment Year: 2017

Paid On: 08/27/2016

Total Amount Paid: \$155.00

<b>Claim Name</b>	<b>BLM Serial No</b>	<b>Lead File No</b>	<b>Amount Paid</b>
MONTEZUMA	AMC437139	AMC437132	\$155.00

**United States Department of the Interior**  
**Bureau of Land Management**  
 BUSINESS & SUPPORT SVCS DIV  
 ONE N CENTRAL AVE SUITE 800  
 PHOENIX, AZ 85004 -4427  
 Phone: (602) 417-9200

Receipt

No: 3643806

<b>Transaction #:</b> 3747775	
<b>Date of Transaction:</b> 08/27/2016	
CUSTOMER:	
DENNIS GLIEBE JR 3238 S LEBANON LN TEMPE, AZ 85282 US	

LINE #	QTY	DESCRIPTION	REMARKS	UNIT PRICE	TOTAL
1	1.00	LOCATABLE MINERALS / MINING CLAIMS- NOT NEW-UNADJUD, ONE AUTH NO. ONLY / MINING CLAIM MONEY RECEIVED CASES: AMC437139/\$155.00		- n/a -	155.00
<b>TOTAL:</b>					<b>\$155.00</b>

PAYMENT INFORMATION			
NOTE: Items will appear on credit card statement as "BLM O Mining Claim".			
1	AMOUNT:	155.00	POSTMARKED: N/A
	TYPE:	CREDIT CARD	RECEIVED: 08/27/2016
	NAME:	DENNIS GLIEBE JR 3238 S LEBANON LN TEMPE AZ 85282 US	
	CARD NO:	XXXXXXXXXXXX3607	AUTH CODE: 00767B
	NAME ON CARD:	DENNIS GLIEBE JR	
	EXPIRES:	11/2019	
	SIGNATURE:		

REMARKS

This receipt was generated by the automated BLM Collections and Billing System and is a paper representation of a portion of the official electronic record contained therein.

Run Date: 09/08/16

Run Time: 12:27 PM

**DEPARTMENT OF THE INTERIOR  
BUREAU OF LAND MANAGEMENT  
MINING CLAIMS**

**MC Maintenance Fees Paid Through the BLM Pay Portal**

**CBS Receipt: 3632576**

Printed For Lead File # **AMC437132**

Agency Tracking ID: 1471373219

Number of BLM Serial Nr: 1

Assessment Year: 2017

Paid On: 08/16/2016

Total Amount Paid: \$155.00

<b>Claim Name</b>	<b>BLM Serial No</b>	<b>Lead File No</b>	<b>Amount Paid</b>
PHILIMENA EXTENSION	AMC437141	AMC437132	\$155.00

**United States Department of the Interior**  
**Bureau of Land Management**  
 BUSINESS & SUPPORT SVCS DIV  
 ONE N CENTRAL AVE SUITE 800  
 PHOENIX, AZ 85004 -4427  
 Phone: (602) 417-9200

Receipt

No: 3632576

<b>Transaction #:</b> 3736387	
<b>Date of Transaction:</b> 08/16/2016	
<b>CUSTOMER:</b>	
EDMOND J WHITE JR 637 E 650 AVE VERNON,IL 62892 US	

LINE #	QTY	DESCRIPTION	REMARKS	UNIT PRICE	TOTAL
1	1.00	LOCATABLE MINERALS / MINING CLAIMS- NOT NEW-UNADJUD,ONE AUTH NO. ONLY / MINING CLAIM MONEY RECEIVED CASES: AMC437141/\$155.00		- n/a -	155.00
<b>TOTAL:</b>					<b>\$155.00</b>

PAYMENT INFORMATION			
NOTE: Items will appear on credit card statement as "BLM O Mining Claim".			
1	AMOUNT:	155.00	POSTMARKED: N/A
	TYPE:	CREDIT CARD	RECEIVED: 08/16/2016
	NAME:	EDMOND J WHITE JR 637 E 650 AVE VERNON IL 62892 US	
	CARD NO:	XXXXXXXXXXXX8339	AUTH CODE: 037566
	NAME ON CARD:	EDMOND J WHITE JR	
	EXPIRES:	06/2018	
	SIGNATURE:		

<b>REMARKS</b>

This receipt was generated by the automated BLM Collections and Billing System and is a paper representation of a portion of the official electronic record contained therein.



Run Date: 09/09/16

Run Time: 05:54 AM

**DEPARTMENT OF THE INTERIOR  
BUREAU OF LAND MANAGEMENT  
MINING CLAIMS**

**MC Maintenance Fees Paid Through the BLM Pay Portal**

**CBS Receipt: 3638893**

Printed For Lead File # **AMC437132**

Agency Tracking ID: 1471967092

Assessment Year: 2017

Number of BLM Serial Nr: 4

Paid On: 08/23/2016

Total Amount Paid: \$620.00

<b>Claim Name</b>	<b>BLM Serial No</b>	<b>Lead File No</b>	<b>Amount Paid</b>
FESTERLING	AMC437130	AMC437130	\$155.00
HILLTOP	AMC437134	AMC437132	\$155.00
MORNING STAR	AMC437935	AMC437935	\$155.00
BLACK GOLD	AMC438326	AMC438326	\$155.00

**United States Department of the Interior**  
**Bureau of Land Management**  
 BUSINESS & SUPPORT SVCS DIV  
 ONE N CENTRAL AVE SUITE 800  
 PHOENIX, AZ 85004 -4427  
 Phone: (602) 417-9200

Receipt

No: 3638893

<b>Transaction #:</b> 3742808	
<b>Date of Transaction:</b> 08/23/2016	
<b>CUSTOMER:</b>	
CRYSTAL SUTTON 2091 E MURRAY HOLLADAY RD SLC, UT 84117 US	

LINE #	QTY	DESCRIPTION	REMARKS	UNIT PRICE	TOTAL
1	1.00	LOCATABLE MINERALS / MINING CLAIMS- NOT NEW-UNADJUD, ONE AUTH NO. ONLY / MINING CLAIM MONEY RECEIVED CASES: AMC437134/\$620.00		- n/a -	620.00
<b>TOTAL:</b>					<b>\$620.00</b>

PAYMENT INFORMATION			
NOTE: Items will appear on credit card statement as "BLM O Mining Claim".			
1	AMOUNT:	620.00	POSTMARKED: N/A
	TYPE:	CREDIT CARD	RECEIVED: 08/23/2016
	NAME:	CRYSTAL SUTTON 2091 E MURRAY HOLLADAY RD SLC UT 84117 US	
	CARD NO:	XXXXXXXXXXXX4131	AUTH CODE: 029813
	NAME ON CARD:	CRYSTAL SUTTON	
	EXPIRES:	11/2018	
	SIGNATURE:		

REMARKS

This receipt was generated by the automated BLM Collections and Billing System and is a paper representation of a portion of the official electronic record contained therein.

Run Date: 09/09/16

Run Time: 05:54 AM

**DEPARTMENT OF THE INTERIOR  
BUREAU OF LAND MANAGEMENT  
MINING CLAIMS**

**MC Maintenance Fees Paid Through the BLM Pay Portal**

**CBS Receipt: 3641811**

Printed For Lead File # **AMC437132**

Agency Tracking ID: 1472142520

Assessment Year: 2017

Number of BLM Serial Nr: 2

Paid On: 08/25/2016

Total Amount Paid: \$310.00

<b>Claim Name</b>	<b>BLM Serial No</b>	<b>Lead File No</b>	<b>Amount Paid</b>
SUNSHINE	AMC437132	AMC437132	\$155.00
SUNSHINE LODE	AMC437143	AMC437132	\$155.00

**United States Department of the Interior  
Bureau of Land Management  
BUSINESS & SUPPORT SVCS DIV  
ONE N CENTRAL AVE SUITE 800  
PHOENIX, AZ 85004 -4427  
Phone: (602) 417-9200**

Receipt

No: 3641811

<b>Transaction #:</b> 3745759	
<b>Date of Transaction:</b> 08/25/2016	
CUSTOMER:	
FTF TECHNOLOGIES 942 CALLE AMANECER SAN CLEMENTE, CA 92673 US	

LINE #	QTY	DESCRIPTION	REMARKS	UNIT PRICE	TOTAL
1	1.00	LOCATABLE MINERALS / MINING CLAIMS- NOT NEW-UNADJUD, ONE AUTH NO. ONLY / MINING CLAIM MONEY RECEIVED CASES: AMC437132/\$310.00		- n/a -	310.00
<b>TOTAL:</b>					<b>\$310.00</b>

PAYMENT INFORMATION			
NOTE: Items will appear on credit card statement as "BLM O Mining Claim".			
1	AMOUNT:	310.00	POSTMARKED: N/A
	TYPE:	CREDIT CARD	RECEIVED: 08/25/2016
	NAME:	FTF TECHNOLOGIES 942 CALLE AMANECER SAN CLEMENTE CA 92673 US	
	CARD NO:	XXXXXXXXXXXX3741	AUTH CODE: 152790
	NAME ON CARD:	FTF TECHNOLOGIES	
	EXPIRES:	03/2018	
	SIGNATURE:		

REMARKS

This receipt was generated by the automated BLM Collections and Billing System and is a paper representation of a portion of the official electronic record contained therein.

Run Date: 08/25/16

Run Time: 05:50 AM

**DEPARTMENT OF THE INTERIOR  
BUREAU OF LAND MANAGEMENT  
MINING CLAIMS**

**MC Maintenance Fees Paid Through the BLM Pay Portal**

**CBS Receipt: 3620148**

Printed For Lead File # **AMC437132**

Agency Tracking ID: 1470152132

Assessment Year: 2017

Number of BLM Serial Nr: 2

Paid On: 08/02/2016

Total Amount Paid: \$310.00

<b>Claim Name</b>	<b>BLM Serial No</b>	<b>Lead File No</b>	<b>Amount Paid</b>
REYMERT	AMC436782	AMC436774	\$155.00
PHILADELPHIA	AMC437140	AMC437132	\$155.00

**United States Department of the Interior  
Bureau of Land Management  
BUSINESS & SUPPORT SVCS DIV  
ONE N CENTRAL AVE SUITE 800  
PHOENIX, AZ 85004 -4427  
Phone: (602) 417-9200**

Receipt

No: 3620148

<b>Transaction #:</b> 3723811	
<b>Date of Transaction:</b> 08/02/2016	
<b>CUSTOMER:</b>	
TIMOTHY BAAK 118 S. FULTON ST. NEWELL, IA 50568 US	

LINE #	QTY	DESCRIPTION	REMARKS	UNIT PRICE	TOTAL
1	1.00	LOCATABLE MINERALS / MINING CLAIMS- NOT NEW-UNADJUD, ONE AUTH NO. ONLY / MINING CLAIM MONEY RECEIVED <b>CASES: AMC436782/\$310.00</b>		- n/a -	310.00
<b>TOTAL:</b>					<b>\$310.00</b>

PAYMENT INFORMATION			
NOTE: Items will appear on credit card statement as "BLM O Mining Claim".			
1	AMOUNT:	310.00	POSTMARKED: N/A
	TYPE:	CREDIT CARD	RECEIVED: 08/02/2016
	NAME:	TIMOTHY BAAK 118 S. FULTON ST. NEWELL IA 50568 US	
	CARD NO:	XXXXXXXXXXXXXXXX2377	AUTH CODE: 00267B
	NAME ON CARD:	TIMOTHY BAAK	
	EXPIRES:	04/2021	
	SIGNATURE:		

REMARKS

This receipt was generated by the automated BLM Collections and Billing System and is a paper representation of a portion of the official electronic record contained therein.

Run Date: 08/25/16

Run Time: 05:50 AM

**DEPARTMENT OF THE INTERIOR  
BUREAU OF LAND MANAGEMENT  
MINING CLAIMS**

**MC Maintenance Fees Paid Through the BLM Pay Portal**

**CBS Receipt: 3628510**

Printed For Lead File # **AMC437132**

Agency Tracking ID: 1470948899

Assessment Year: 2017

Number of BLM Serial Nr: 2

Paid On: 08/11/2016

Total Amount Paid: \$310.00

<b>Claim Name</b>	<b>BLM Serial No</b>	<b>Lead File No</b>	<b>Amount Paid</b>
MOHAWK	AMC437137	AMC437132	\$155.00
MOHAWK EXTENSION	AMC437138	AMC437132	\$155.00

**United States Department of the Interior  
Bureau of Land Management  
BUSINESS & SUPPORT SVCS DIV  
ONE N CENTRAL AVE SUITE 800  
PHOENIX, AZ 85004 -4427  
Phone: (602) 417-9200**

Receipt

No: 3628510

<b>Transaction #:</b> 3732274	
<b>Date of Transaction:</b> 08/11/2016	
CUSTOMER:	
LEE ZUTTER 285 EAST BUCKFIELD RD. BUCKFIELD, ME 04220 US	

LINE #	QTY	DESCRIPTION	REMARKS	UNIT PRICE	TOTAL
1	1.00	LOCATABLE MINERALS / MINING CLAIMS- NOT NEW-UNADJUD, ONE AUTH NO. ONLY / MINING CLAIM MONEY RECEIVED CASES: AMC437137/\$310.00		- n/a -	310.00
<b>TOTAL:</b>					<b>\$310.00</b>

PAYMENT INFORMATION			
NOTE: Items will appear on credit card statement as "BLM O Mining Claim".			
1	AMOUNT:	310.00	POSTMARKED: N/A
	TYPE:	CREDIT CARD	RECEIVED: 08/11/2016
	NAME:	LEE ZUTTER 285 EAST BUCKFIELD RD. BUCKFIELD ME 04220 US	
	CARD NO:	XXXXXXXXXXXX5549	AUTH CODE: 011613
	NAME ON CARD:	LEE ZUTTER	
	EXPIRES:	12/2017	
	SIGNATURE:		

REMARKS

This receipt was generated by the automated BLM Collections and Billing System and is a paper representation of a portion of the official electronic record contained therein.



Run Date: 08/25/16

Run Time: 05:50 AM

**DEPARTMENT OF THE INTERIOR  
BUREAU OF LAND MANAGEMENT  
MINING CLAIMS**

**MC Maintenance Fees Paid Through the BLM Pay Portal**

**CBS Receipt: 3629735**

Printed For Lead File # **AMC437132**

Agency Tracking ID: 1471131223

Assessment Year: 2017

Number of BLM Serial Nr: 1

Paid On: 08/13/2016

Total Amount Paid: \$155.00

<b>Claim Name</b>	<b>BLM Serial No</b>	<b>Lead File No</b>	<b>Amount Paid</b>
ULTIMO	AMC437144	AMC437132	\$155.00

**United States Department of the Interior  
Bureau of Land Management  
BUSINESS & SUPPORT SVCS DIV  
ONE N CENTRAL AVE SUITE 800  
PHOENIX, AZ 85004 -4427  
Phone: (602) 417-9200**

Receipt

No: 3629735

<b>Transaction #:</b> 3733513	
<b>Date of Transaction:</b> 08/13/2016	
CUSTOMER:	
PORTIA DOGGETT 3700 COUNTY ROAD 600 PAGOSA SPRINGS, CO 81147 US	

LINE #	QTY	DESCRIPTION	REMARKS	UNIT PRICE	TOTAL
1	1.00	LOCATABLE MINERALS / MINING CLAIMS- NOT NEW-UNADJUD, ONE AUTH NO. ONLY / MINING CLAIM MONEY RECEIVED CASES: AMC437144/\$155.00		- n/a -	155.00
<b>TOTAL:</b>					<b>\$155.00</b>

PAYMENT INFORMATION			
NOTE: Items will appear on credit card statement as "BLM O Mining Claim".			
1	AMOUNT:	155.00	POSTMARKED: N/A
	TYPE:	CREDIT CARD	RECEIVED: 08/13/2016
	NAME:	PORTIA DOGGETT 3700 COUNTY ROAD 600 PAGOSA SPRINGS CO 81147 US	
	CARD NO:	XXXXXXXXXXXX2556	AUTH CODE: 01362B
	NAME ON CARD:	PORTIA DOGGETT	
	EXPIRES:	11/2020	
	SIGNATURE:		

REMARKS

This receipt was generated by the automated BLM Collections and Billing System and is a paper representation of a portion of the official electronic record contained therein.

UNITED STATES  
DEPARTMENT OF THE INTERIOR  
BUREAU OF LAND MANAGEMENT

AMC 437132

**CREDIT CARD PAYMENT**  
**For Mining Claim Maintenance Fee**

THIS IS A CHANGE OF ADDRESS

TELEPHONE SUBMISSION - ACCURACY OF THE BELOW INFORMATION IS THE RESPONSIBILITY OF THE CLAIMANT/OWNER

NAME Bill Toth  
ADDRESS 2661 Murray St  
CITY TURLOCK STATE CA ZIP 95382  
PHONE # 209 - 202-8691

SEND RECEIPT TO  Above address  
 Other (include Name and Mailing Address):

RECEIVED  
BLM AZ STATE OFFICE  
PHOENIX, ARIZONA  
2016 AUG -9 AM 9:25

AMC NUMBER 437136 CLAIM/SITE NAME Missouri

DATE STAMP

1 # of Claim/Site  
x 155.00 Each  
code \$ 155 Total Charged EXG (INITIALS)

RECEIPT # \_\_\_\_\_

2016 JUN 27 A 11:18

\*\*\*\* FOR OFFICIAL USE ONLY \*\*\*\*

DATE \_\_\_\_\_ INITIALS \_\_\_\_\_ VERIFIED \_\_\_\_\_

**United States Department of the Interior**  
**Bureau of Land Management**  
 DIV OF LANDS, MINRLS & ENERGY  
 ONE N CENTRAL AVE  
 PHOENIX, AZ 85004 -4427  
 Phone: 602-417-9200

Receipt

No: 3593122

<b>Transaction #:</b> 3696345	
<b>Date of Transaction:</b> 06/27/2016	
<b>CUSTOMER:</b>	
BILL TOTH 2661 MURRAY ST TURLOCK, CA 95382-0938 US	

LINE #	QTY	DESCRIPTION	REMARKS	UNIT PRICE	TOTAL
1	1.00	LOCATABLE MINERALS / MINING CLAIMS- NOT NEW-UNADJUD.ONE AUTH NO. ONLY / MINING CLAIM MONEY RECEIVED CASES: AMC437136/\$155.00	2017 MAINT (1)	- n/a -	155.00
<b>TOTAL:</b>					<b>\$155.00</b>

PAYMENT INFORMATION			
NOTE: Items will appear on credit card statement as "Bureau of Land Mgmt CO".			
1	AMOUNT:	155.00	POSTMARKED: N/A
	TYPE:	CREDIT CARD	RECEIVED: 06/27/2016
	NAME:	TOTH, BILL 2661 MURRAY ST TURLOCK CA 95382-0938 US	
	CARD NO:	XXXXXXXXXXXX6047	AUTH CODE: 027527
	NAME ON CARD:	WILLIAM TOTH	
	EXPIRES:	11/2016	
	SIGNATURE:		

REMARKS

This receipt was generated by the automated BLM Collections and Billing System and is a paper representation of a portion of the official electronic record contained therein.

RECEIVED  
 BLM STATE OFFICE  
 PHOENIX, ARIZONA  
 2016 JUN -9 AM 9:25

AMC 437136

8/9/16 I spoke to Bill Toth on the phone. The reason why he sent these in was just to keep the BLM informed. He wants these documents to.

### Official Notice of Intent

This document is to define the intentions of B. Toth Missouri in relation to Mining claim AMC 437136 located in section 2, Township 23S, Range 10E, County SANCRA State ARIZONA SW 1/4 of Section 2 T23S R10E

The attached map shows the claim boundaries and the actual area where activities will take place.

This mining claim has been located by GRE, Inc., on date 1-15-2016 and has been staked and marked as required by **State** law.

100% interest in this mining claim is held by:

Bill Toth  
2661 MURRAY ST.  
TORLOCK, CA. 95382

At present, our activities in the area will consist of basic sampling and discovery. While we have initially discovered a valuable outcrop of mineral, it must be further examined, sampled and mapped to determine the extent and full nature of the deposit. This activity will include:

- Utilizing existing roads and trails with registered motor vehicles and by foot or bicycle.
  - See map for defined roads and trails to be used. **(Submit 24k and 100k topo map with routes highlighted)**
- 5 people may be on the claim at any given time, surveying the land and examining exposed mineral deposits.
- Battery operated and hand tools will be used at the site to aide in the sampling of minerals for assays.
  - DeWalt Hammer Drill or similar
  - Dewalt Drill or similar
  - DeWalt Grinder or similar
  - Rock hammer
  - Chisels
  - Small hammer for single jack usage.
- As part of a low impact but thorough assessment of the minerals on the site, we will be examining ores and sampling inside of existing adits, shafts and prospects that are on the claim. Sampling and minerals in small quantities of less than 500lbs per sample will be removed from existing drifts and underground workings.
- To assess mineral values we may crush some samples at the claim and pan through them to determine the presence of gold or other minerals.
- There will be no camping or extended stays on the claim of over 14 days. Any waste or refuse will be packed in vehicles and removed from claim site.
- By only utilizing existing roads and parking/staging areas around the pre-existing mine workings, there will be no disturbance of vegetation.

RECEIVED  
BLM AZ STATE OFFICE  
2016 AUG -9 AM 9:25  
PHOENIX, ARIZONA

- ***There are existing structures on the mining claim that have been used in support of the mining operation in the past. We consider these structures to be important and historic. In order to preserve these structures for future generations, we may make efforts to reinforce or stabilize these structures using-in-situ material.***
- Campfires will only be made in pre-existing fire pits. These fire pits may be repaired or reinforced if necessary. We will use only native rock in the area for this purpose. Fires will be monitored and completely extinguished if not monitored.
- At no time will we remove more than 1000lbs of material at a single time.

**In an effort to mitigate any public hazard from open adits, shafts or prospects; we may, after approval, erect access controls at the opening(s) to these underground workings. We feel this is part of our duty to both preserve mining heritage and to protect the public from what may be considered a hazard.**

**We will rely on the guidance of the land manager as to the materials and construction of any gates or permanent barriers prior to construction.**

B. J. [Signature]  
Claimant Signature

7-21-2016  
Date

RECEIVED  
BLM AZ STATE OFFICE  
2016 AUG -9 AM 9:25  
PHOENIX, ARIZONA

*Jacobs Assay Office*  
*Registered Assayer*

Estab. 1880  
1435 S. 10th Ave.  
Tucson, AZ 85713  
Ph 520-622-0813 Fax 520-622-3845  
Jacobsassayoffice@yahoo.com

RECEIVED  
BLM AZ STATE OFFICE  
2016 AUG -9 AM 9:26  
PHOENIX, ARIZONA

**Bill Toth**

2661 Murray St  
Turlock, CA 95382

June 22, 2016

**CERTIFICATE of ASSAY**

Sample ID

Au/oz/ton


Ag/oz/ton

Sample 1

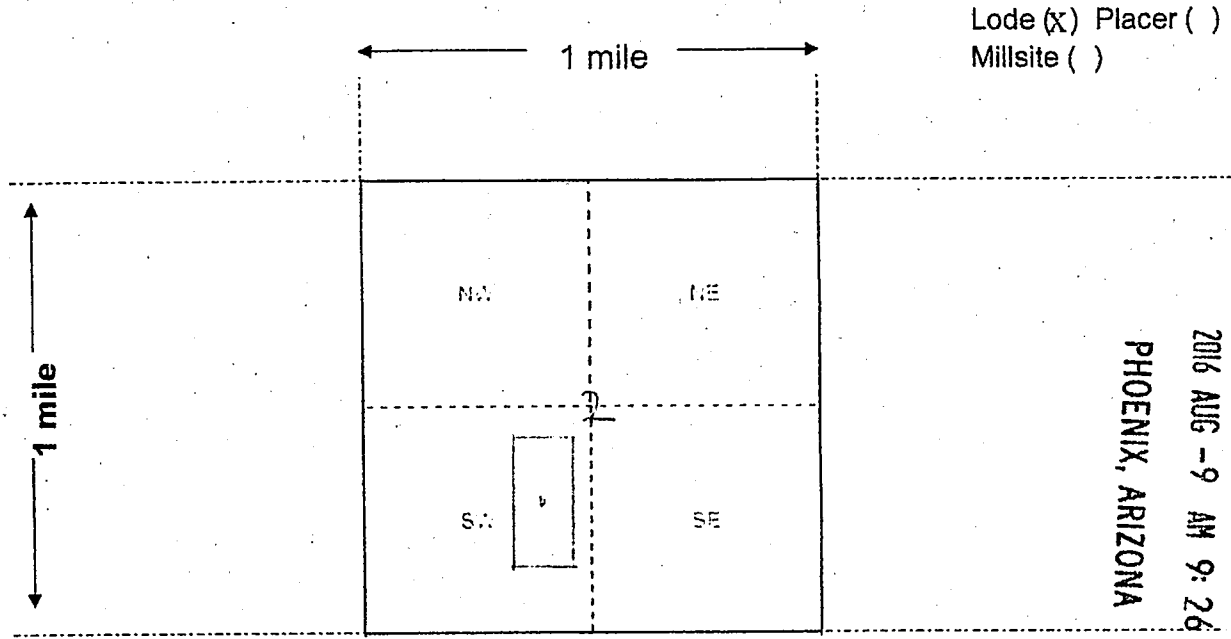
.016

0.20

FIRE ASSAY



### MINING CLAIM MAP



RECEIVED  
 BLM AZ STATE OFFICE  
 2016 AUG -9 AM 9:26  
 PHOENIX, ARIZONA

Scale: 1" = 2000 feet



- The above map depicts the MISSOURI mining claim, which is located in Section (s) 2, Township 23 S, Range 10 E, Gila and Salt River Base and Meridian, Santa Cruz County, Arizona. Total claim acreage is 20.66.
- The type of corner and location monuments used are as follows: 2" X 2" WOODEN POSTS WITH FLAGGING
- The bearings and distances in degrees and feet between claim corners and to a public land survey monument are as depicted on the map.
- If the claim is a placer or millsite claim with exterior limits conforming to legal subdivisions of the public survey, provide a legal description of the claim \_\_\_\_\_

Form MCF100a  
 Revised July 2014



CERTIFIED MAIL

B. Toth  
2661 MURRAY ST  
TURLOCK, CA.  
95382



7015 3010 0001 9376 9264



85004

U.S. POSTAGE  
PAID  
TURLOCK, CA  
95380  
AUG 05, 16  
AMOUNT

\$6.21

R2305M149240-03



United States  
Department of the interior  
BUREAU OF Land Management  
ARIZONA, State OFFICE  
1 North Central Av. Suite 800  
Phoenix, ARIZONA, 85004-4427

RETURN RECEIPT  
REQUESTED

RECEIVED  
BLM AZ STATE OFFICE

2016 AUG -9 AM 9: 25

PHOENIX, ARIZONA

PLACE STICKER AT TOP OF ENVELOPE TO THE RIGHT  
OF THE RETURN ADDRESS. FOLD AT DOTTED LINE

CERTIFIED MAIL

B. Toth  
2661 MORRAY ST  
TURLOCK, CA.  
95382

CERTIFIED MAIL




7015 3010 0001 9376 9264



85004

U.S. POSTAGE  
PAID  
TURLOCK, CA  
95380  
AUG 05, 16  
AMOUNT  
**\$6.21**  
R2305M149240-03



United States  
Department of the interior  
BUREAU OF LAND MANAGEMENT  
ARIZONA, State OFFICE  
1 NORTH CENTRAL AV. Suite 800  
Phoenix, ARIZONA, 85004-4427

RETURN RECEIPT  
REQUESTED

8500494427 0741



RECEIVED  
BLM AZ STATE OFFICE

2016 AUG -9 AM 9:25

PHOENIX, ARIZONA

PLACE STICKER AT TOP OF ENVELOPE TO THE RIGHT  
OF THE RETURN ADDRESS. FOLD AT DOTTED LINE

EXPRESS MAIL®

Run Date: 08/01/16

Run Time: 09:50 AM

**DEPARTMENT OF THE INTERIOR  
BUREAU OF LAND MANAGEMENT  
MINING CLAIMS**

**MC Maintenance Fees Paid Through the BLM Pay Portal**

**CBS Receipt: 3614189**

Printed For Lead File # **AMC437132**

Agency Tracking ID: 1469493433

Assessment Year: 2017

Number of BLM Serial Nr: 1

Paid On: 07/25/2016

Total Amount Paid: \$155.00

<b>Claim Name</b>	<b>BLM Serial No</b>	<b>Lead File No</b>	<b>Amount Paid</b>
ABRIL	AMC437133	AMC437132	\$155.00

**United States Department of the Interior**  
**Bureau of Land Management**  
 BUSINESS & SUPPORT SVCS DIV  
 ONE N CENTRAL AVE SUITE 800  
 PHOENIX, AZ 85004 -4427  
 Phone: (602) 417-9200

Receipt

No: 3614189

<b>Transaction #:</b> 3717757	
<b>Date of Transaction:</b> 07/25/2016	
CUSTOMER:	
JORDAN ABRELL 21493 NORTH 2620TH STREET DENNISON,IL 62423 US	

LINE #	QTY	DESCRIPTION	REMARKS	UNIT PRICE	TOTAL
1	1.00	LOCATABLE MINERALS / MINING CLAIMS- NOT NEW-UNADJUD,ONE AUTH NO. ONLY / MINING CLAIM MONEY RECEIVED CASES: AMC437133/\$155.00		- n/a -	155.00
<b>TOTAL:</b>					<b>\$155.00</b>

PAYMENT INFORMATION			
NOTE: Items will appear on credit card statement as "BLM O Mining Claim".			
1	AMOUNT:	155.00	POSTMARKED: N/A
	TYPE:	CREDIT CARD	RECEIVED: 07/25/2016
	NAME:	JORDAN ABRELL 21493 NORTH 2620TH STREET DENNISON IL 62423 US	
	CARD NO:	XXXXXXXXXXXX8362	AUTH CODE: 228476
	NAME ON CARD:	JORDAN ABRELL	
	EXPIRES:	03/2019	
	SIGNATURE:		

REMARKS

This receipt was generated by the automated BLM Collections and Billing System and is a paper representation of a portion of the official electronic record contained therein.

Run Date: 07/19/16

Run Time: 03:13 PM

**DEPARTMENT OF THE INTERIOR  
BUREAU OF LAND MANAGEMENT  
MINING CLAIMS**

**MC Maintenance Fees Paid Through the BLM Pay Portal**

**CBS Receipt: 3586325**

Printed For Lead File # **AMC437132**

Agency Tracking ID: 1466019943

Assessment Year: 2017

Number of BLM Serial Nr: 1

Paid On: 06/15/2016

Total Amount Paid: \$155.00

<b>Claim Name</b>	<b>BLM Serial No</b>	<b>Lead File No</b>	<b>Amount Paid</b>
LITTLE JOKER	AMC437135	AMC437132	\$155.00

**United States Department of the Interior**  
**Bureau of Land Management**  
 BUSINESS & SUPPORT SVCS DIV  
 ONE N CENTRAL AVE SUITE 800  
 PHOENIX, AZ 85004 -4427  
 Phone: (602) 417-9200

Receipt

No: 3586325

<b>Transaction #:</b> 3689418	
<b>Date of Transaction:</b> 06/15/2016	
<b>CUSTOMER:</b>	
CHARLES A HAMAN 233 S TUCSON BLVD TUCSON, AZ 85716 US	

LINE #	QTY	DESCRIPTION	REMARKS	UNIT PRICE	TOTAL
1	1.00	LOCATABLE MINERALS / MINING CLAIMS- NOT NEW-UNADJUD, ONE AUTH NO. ONLY / MINING CLAIM MONEY RECEIVED CASES: AMC437135/\$155.00		- n/a -	155.00
<b>TOTAL:</b>					<b>\$155.00</b>

PAYMENT INFORMATION			
NOTE: Items will appear on credit card statement as "BLM O Mining Claim".			
1	AMOUNT:	155.00	POSTMARKED: N/A
	TYPE:	CREDIT CARD	RECEIVED: 06/15/2016
	NAME:	CHARLES A HAMAN 233 S TUCSON BLVD TUCSON AZ 85716 US	
	CARD NO:	XXXXXXXXXXXX5705	AUTH CODE: 014915
	NAME ON CARD:	CHARLES A HAMAN	
	EXPIRES:	08/2020	
	SIGNATURE:		

REMARKS

This receipt was generated by the automated BLM Collections and Billing System and is a paper representation of a portion of the official electronic record contained therein.

437132

UNITED STATES  
DEPARTMENT OF THE INTERIOR  
BUREAU OF LAND MANAGEMENT

**CREDIT CARD PAYMENT**  
**For Mining Claim Maintenance Fee**

THIS IS A CHANGE OF ADDRESS.

TELEPHONE SUBMISSION - ACCURACY OF THE BELOW INFORMATION IS THE RESPONSIBILITY OF THE CLAIMANT/OWNER

NAME Bill Toth  
ADDRESS 2661 Murray St  
CITY TURLUCK STATE CA ZIP 95382  
PHONE # 209 - 202-8691

SEND RECEIPT TO  Above address  
 Other (Include Name and Mailing Address):  
\_\_\_\_\_  
\_\_\_\_\_  
\_\_\_\_\_

AMC NUMBER 437136 CLAIM/SITE NAME Missouri  
\_\_\_\_\_  
\_\_\_\_\_

1 # of Claim/Site  
x 155.00 Each  
code \$ 155 Total Charged EXG (INITIALS)

RECEIPT # \_\_\_\_\_

DATE STAMP

ENTERED  
JUN 28 2016  
BY: RAM

2016 JUN 27 A 11:18  
SUNNYVALE, CA

\*\*\*\*\* FOR OFFICIAL USE ONLY \*\*\*\*\*

DATE \_\_\_\_\_ INITIALS \_\_\_\_\_ VERIFIED \_\_\_\_\_



**United States Department of the Interior  
Bureau of Land Management**  
DIV OF LANDS, MINRLS & ENERGY  
ONE N CENTRAL AVE  
PHOENIX, AZ 85004 -4427  
Phone: 602-417-9200

Receipt

No.: 3593122

<b>Transaction #:</b> 3696345	
<b>Date of Transaction:</b> 06/27/2016	
<b>CUSTOMER:</b>	
BILL TOTH 2661 MURRAY ST TURLOCK, CA 95382-0938 US	

LINE #	QTY	DESCRIPTION	REMARKS	UNIT PRICE	TOTAL
1	1.00	LOCATABLE MINERALS / MINING CLAIMS- NOT NEW-UNADJUD, ONE AUTH NO. ONLY / MINING CLAIM MONEY RECEIVED <b>CASES: AMC437136/\$155.00</b>	2017 MAINT (1)	- n/a -	155.00
<b>TOTAL:</b>					<b>\$155.00</b>

PAYMENT INFORMATION			
NOTE: Items will appear on credit card statement as "Bureau of Land Mgmt CO".			
1	AMOUNT:	155.00	POSTMARKED: N/A
	TYPE:	CREDIT CARD	RECEIVED: 06/27/2016
	NAME:	TOTH, BILL 2661 MURRAY ST TURLOCK CA 95382-0938 US	
	CARD NO:	XXXXXXXXXXXX6047	AUTH CODE: 027527
	NAME ON CARD:	WILLIAM TOTH	
	EXPIRES:	11/2016	
	SIGNATURE:		

REMARKS

This receipt was generated by the automated BLM Collections and Billing System and is a paper representation of a portion of the official electronic record contained therein.

**NOTICE!!**

**These documents have been scanned!**

**Do not place un-scanned documents beneath this notice!**

**Do not remove this notice from this file!**

GPO Jacket No. 560-102  
Print Order 61540  
Rise Business Services, LLC  
Job=AZ15 5/2/2019



Box Number= AZ15019



Claim Begin-End: AMC437132-AMC437144

5 Miscellaneous



AZ15019-26

AMC436731-AMC437154

*AMC 437132*

**Authorized Date** 10/04/2016

**Instructions to Accounts** AZ BLM REFUND \$30, TO GRE INC, FOR OVERPAYMENT OF FEES  
ON AMC 437132, RECEIPT #3516268. RM

**Login ID** 6222

**Entry Date** 10/04/2016

**Total Amount** \$30.00

*ReAr - Refund \$30 overpmt*  
 Receipt *AMC 437132*

**United States Department of the Interior**  
**Bureau of Land Management**  
 LANDS/RECREATION & PLANNING  
 ONE N CENTRAL AVE  
 PHOENIX, AZ 85004 -2203  
 Phone: 602-417-9200

No: 3516268

<b>Transaction #:</b> 3617959	
<b>Date of Transaction:</b> 03/15/2016	
CUSTOMER:	
	GRE INC 2091 E MURRAY HOLLADAY RD STE 22E SALT LAKE CITY, UT 84117-5017 US

LINE #	QTY	DESCRIPTION	REMARKS	UNIT PRICE	TOTAL
1	1.00	LOCATABLE MINERALS / MINING CLAIMS-NOT NEW-UNADJUD, ONE AUTH NO. ONLY / MINING CLAIM MONEY RECEIVED <b>CASES:</b> AMC436776/\$10.00	QCD - 1	- n/a -	10.00
2	13.00	LOCATABLE MINERALS / MINING CLAIMS-NEW, UNADJUD, ONE OR MORE AUTH NOS / NEW MINING CLAIMS LOCATION FEE <b>CASES:</b> AMC437132/\$37.00, AMC437133/\$37.00, AMC437134/\$37.00, AMC437135/\$37.00, AMC437136/\$37.00, AMC437137/\$37.00, AMC437138/\$37.00, AMC437139/\$37.00, AMC437140/\$37.00, AMC437141/\$37.00, AMC437142/\$37.00, AMC437143/\$37.00, AMC437144/\$37.00		- n/a -	481.00
3	13.00	LOCATABLE MINERALS / MINING CLAIMS-NEW, UNADJUD, ONE OR MORE AUTH NOS / NEW MINING CLAIM PROCESSING FEE <b>CASES:</b> AMC437132/\$20.00, AMC437133/\$20.00, AMC437134/\$20.00, AMC437135/\$20.00, AMC437136/\$20.00, AMC437137/\$20.00, AMC437138/\$20.00, AMC437139/\$20.00, AMC437140/\$20.00, AMC437141/\$20.00, AMC437142/\$20.00, AMC437143/\$20.00, AMC437144/\$20.00		- n/a -	260.00
4	13.00	LOCATABLE MINERALS / MINING CLAIMS-NEW, UNADJUD, ONE OR MORE AUTH NOS / NEW MINING CLAIMS MAINTENANCE FEE <b>CASES:</b> AMC437132/\$155.00, AMC437133/\$155.00, AMC437134/\$155.00, AMC437135/\$155.00,		- n/a -	2015.00

		AMC437136/\$155.00, AMC437137/\$155.00, AMC437138/\$155.00, AMC437139/\$155.00, AMC437140/\$155.00, AMC437141/\$155.00, AMC437142/\$155.00, AMC437143/\$155.00, AMC437144/\$155.00			
5	1.00	OVERPAYMENT / OVERPAYMENT OF FEES / OVERPAYMENT OF \$1.00 OR MORE		30.00	30.00
<b>TOTAL:</b>				<b>\$2,796.00</b>	

REFUND  
ON AMOUNT  
AMC 437132  
10/4/2016  
*[Signature]*

PAYMENT INFORMATION				
1	AMOUNT:	2796.00	POSTMARKED:	N/A
	TYPE:	CHECK	RECEIVED:	03/14/2016
	CHECK NO:	003131		
	NAME:	GRE INC 2091 E MURRAY HOLLADAY RD STE 22E SALT LAKE CITY UT 84117-5017 US		

REMARKS

This receipt was generated by the automated BLM Collections and Billing System and is a paper representation of a portion of the official electronic record contained therein.

**United States Department of the Interior**  
**Bureau of Land Management**  
 DIV OF LANDS, MINRLS & ENERGY  
 ONE N CENTRAL AVE  
 PHOENIX, AZ 85004 -4427  
 Phone: 602-417-9200

Receipt

No: 3681685

<b>Transaction #:</b> 3786108	
<b>Date of Transaction:</b> 10/19/2016	
CUSTOMER:	
	GRE INC 2091 E MURRAY HOLLADAY RD STE SALT LAKE CITY, UT 84117-5017 US

LINE #	QTY	DESCRIPTION	REMARKS	UNIT PRICE	TOTAL
1	1.00	LOCATABLE MINERALS / MINING CLAIMS- NOT NEW-UNADJUD, ONE AUTH NO. ONLY / MINING CLAIM MONEY RECEIVED <b>CASES: AMC437135/\$40.00</b>	AMENDMENT - 4	- n/a -	40.00
<b>TOTAL:</b>					<b>\$40.00</b>


PAYMENT INFORMATION					
1	AMOUNT:	40.00	POSTMARKED:	10/11/2016	
	TYPE:	CHECK	RECEIVED:	10/17/2016	
	CHECK NO:	003636			
	NAME:	GRE INC 2091 E MURRAY HOLLADAY RD STE SALT LAKE CITY UT 84117-5017 US			

REMARKS

This receipt was generated by the automated BLM Collections and Billing System and is a paper representation of a portion of the official electronic record contained therein.

*Amended - AMC 437135  
 AMC 437134  
 AMC 437133  
 AMC 437141*

*Amendments filed directly  
 on top of original location  
 notice. AT*



**GOLD RUSH**  
EXPEDITIONS

10/10/2016

GRE, Inc.  
2091 E. Murray Holladay Road  
Suite #22E  
SLC, UT 84117

Arizona BLM

Re: Four Amended Notice of Location(s)

Dear Arizona BLM Cashier,

Please find enclosed Four Amended Notice of location (s) for filing. I understand there is a fee recording each of these documents. I have enclosed a check for the fees. Please apply the appropriate amount owed for filing fees and send a receipt with the recorded documents.

I have also enclosed a postage paid envelope for the document(s) to be returned.

Thank you for your time and efforts.

Sincerely,


GRE Accounting  
385-218-2138  
[accounting@goldrushexpeditions.com](mailto:accounting@goldrushexpeditions.com)  
[www.goldrushexpeditions.com](http://www.goldrushexpeditions.com)

**RUSH**

PHOENIX, ARIZONA

2016 OCT 17 P 2:23

RECEIVED  
BLM AZ STATE OFFICE



# GOLD RUSH

EXPEDITIONS

2091 E. MURRAY HOLLADAY RD, STE. 22E

SALT LAKE CITY, UTAH 84117

CERTIFIED MAIL



7016 1370 0001 1715 9588

SALT LAKE UT 841

TUE 11 OCT 2016 PM




\$4.870 US POSTAGE  
FIRST-CLASS  
00250000031349  
FROM 84117

Arizona BLM  
Attn: Cashier  
One N. Central Ave., Ste. 800  
Phoenix, AZ 85004

RECEIVED  
PHOENIX, ARIZONA  
2016 OCT 17 P 2:43







**GOLD RUSH**  
EXPEDITIONS

3/2/2016

GRE, Inc.  
2091 E. Murray Holladay Road  
Suite #22E  
SLC, UT 84117

**RUSH**

ARIZONA BLM

Re: SEVEN Notice of Location(s)  
*One Quit claim deed*

Dear ARIZONA BLM Cashier,

Please find enclosed **13** Notice of location (s) for filing. I understand there is a fee for recording each of these documents. I have enclosed a check for the fees. Please apply the appropriate amount owed for filing fees and send a receipt with the recorded documents.

I have also enclosed a postage paid envelope for the document(s) to be returned.

Thank you for your time and efforts.

Sincerely,

GRE Accounting  
385-218-2138  
[accounting@goldrushexpeditions.com](mailto:accounting@goldrushexpeditions.com)  
[www.goldrushexpeditions.com](http://www.goldrushexpeditions.com)

RECEIVED  
BLM ARIZONA STATE OFFICE  
2016 MAR 14 10 34 AM  
PHOENIX, ARIZONA

AMC4371321

**NOTICE!!**

**These documents have been scanned!**

**Do not place un-scanned documents beneath this notice!**

**Do not remove this notice from this file!**

GPO Jacket No. 560-102  
Print Order 61540  
Rise Business Services, LLC  
Job=AZ15 5/2/2019



Box Number= AZ15019



Claim Begin-End: AMC437132-AMC437144

6 Location Notices-Amendments and Supporting Documents



AZ15019-26

AMC436731-AMC437154

# MINING CLAIM STATUS REPORT

Data Entered: 03/17/16 RAM

MTP Checked By: 03/17/16 RAM

GEO Checked By: 03/17/16 RAM

LEAD SERIAL NUMBER: AMC 437132 thru AMC 437144

**NUMBER OF CLAIMS & TYPE:**

12 LODE  
1 PLACER  
 \_\_\_\_\_ ASSOCIATION PLACER  
 \_\_\_\_\_ MILL SITE  
 \_\_\_\_\_ TUNNEL SITE

**CHARGES:**

Location Fee @ \$37 = \$ 487.00  
 Processing Fee @ \$20 = \$ 200.00  
 Maintenance Fee @ \$155 = \$ 2015.00  
 Add'l Maint Fee for Assoc Placer = \$ \_\_\_\_\_  
**SUBTOTAL** \$ 2756.00  
 Other Fees \$ 10.00  
 Other Fees \$ \_\_\_\_\_  
**TOTAL** \$ 2766.00

TOTAL ACREAGE: 20 Per Claim  
 (Placer Only)

NUMBER OF LOCATORS: 1

DOCUMENTS RECEIVED VIA: Over-the-Counter [ ] Mail [  ] **TIMELY FILED:** Yes [  ] No [ ]

LEGAL DESCRIPTION:	T	<u>10S</u>	R	<u>30E</u>	SEC	<u>32</u>
	T	<u>17S</u>	R	<u>10E</u>	SEC	<u>27, 34, 35</u>
	T	<u>17S</u>	R	<u>23E</u>	SEC	<u>34</u>
	T	<u>18S</u>	R	<u>10E</u>	SEC	<u>2, 12</u>
	T	<u>21S</u>	R	<u>10E</u>	SEC	<u>2</u>

BLM [ ] FOREST SERVICE [  ] 235 17S 10E 2 SUBJ TO PL 359: Yes [ ] No [ ]  
 WILDERNESS AREA [ ] \_\_\_\_\_

SPLIT ESTATE: N/A [ ] SX [ ] PX [ ] OTHER [ ] \_\_\_\_\_  
 SRHA [ ] Was proper Notice filed if located on SHRA Land? Yes [ ] No [ ]

**RECONVEYED MINERALS ON BLM LAND REQUIRE OPENING ORDER FROM 1944 TO 1993:**

Open to Entry On \_\_\_\_\_ N/A [ ]

COMMENTS/STATUS: VOID [ ] PARTIALLY VOID [ ] PVT MINERALS [ ] WITHDRAWN LANDS [ ]  
 OTHER [  ] T 23S R 10E Sec. 2

[ ] Claimant acknowledges that portions of the following claim(s) site(s) may be void or voidable.

Printed Name of Claimant \_\_\_\_\_ Signature of Claimant \_\_\_\_\_

\*\*\*\*\*FINAL ADJUDICATION\*\*\*\*\*

DATE 7/28/2016 INITIALS RM

AMC 437132

**LOCATION NOTICE FOR PLACER MINING CLAIM**

NOTICE IS HEREBY GIVEN that the SUNSHINE

placer mining claim has been located by

GRE INC whose current mailing

address is 2091 E Murray Holladay Road Suite 22E, SLC, UT 84117.

The general course of this claim is EAST TO WEST and it is situated in PIMA County, Arizona.

This claim is 1320 feet in length and 660 feet in width. This claim runs from the location monument on which this location notice is posted approximately 660 feet in a WEST direction to the WEST end line and 660 feet in a EAST direction to the EAST end line. This claim is marked by six monuments, one at each corner and one at the center of each end line of the claim.

The location monument on which this notice is posted is situated within Section 12, Township 18S, Range 10E, Gila Salt River Base and Meridian, Arizona and this claim encompasses portions

of the following quarter section (s), section (s), Township (s) and Range (s) SE ¼ OF SECTION 12 T18S R10E

Gila Salt River Base and Meridian, Arizona.

The locality of this claim with reference to some natural object or permanent monument and additional information

(if any) concerning its locality are as follows: DISCOVERY MONUMENT IS LOCATED SOUTH 50° 1 MINUTES 39 SECONDS EAST, A DISTANCE OF 6,024 FEET FROM THE PERMANENT MONUMENT LOCATED AT THE NW CORNER OF SECTION 12 T18S R10E

This Notice of Location has been written to capture mineral rights within its boundaries, only on open and locatable ground. In the case that some or parts of the claim boundaries overlap private or patented land it is understood that no rights or ownership is implied or assumed in relation to that portion of the claim. In the case that any part of this claim boundary may overlap another, pre-existing claim, it is understood that no rights or ownership is implied or assumed in relation to that portion of the claim. Any overlap or overstaking that has occurred is solely due to standard sizing of claims and there is no claim or ownership implied or assumed.

DATED AND POSTED on the ground this 15TH day of JAN, 2016.

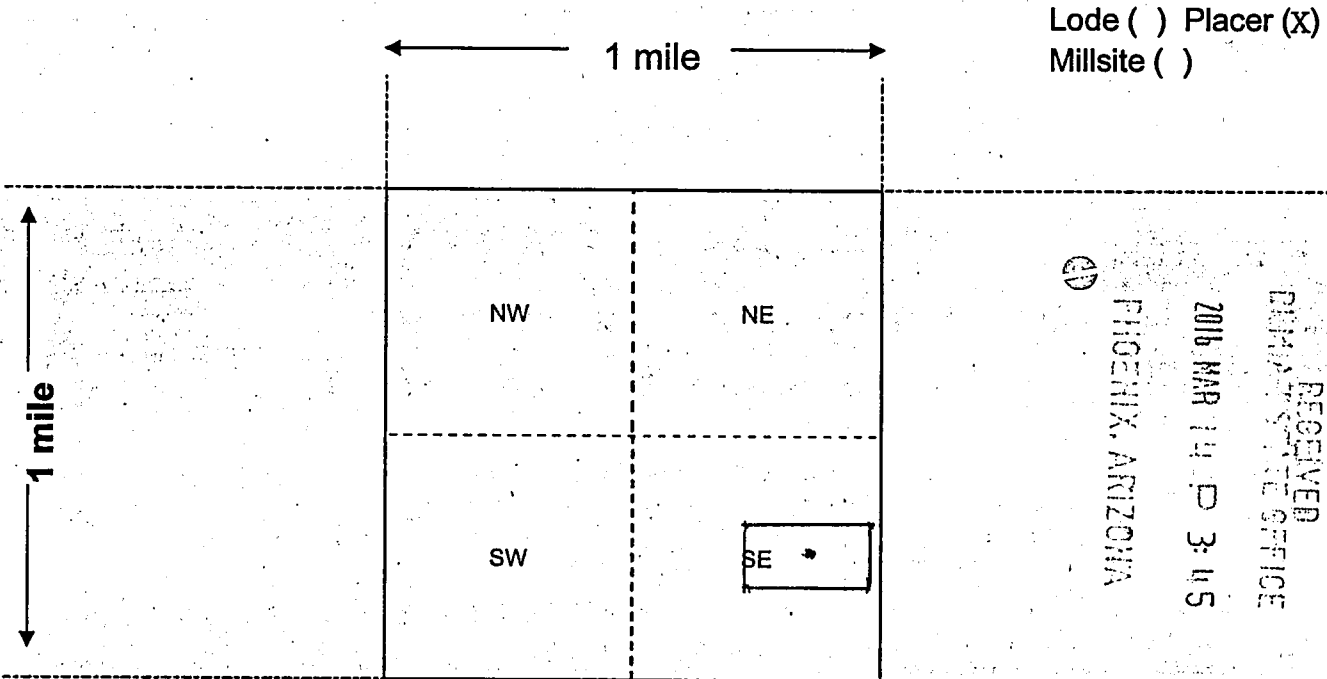
LOCATOR (s) *David Green*

RECEIVED  
BLM FIELD OFFICE  
2016 MAR 14 P 3:45  
PHOENIX, ARIZONA

BLM  
Date  
Stamp

ANC4371321

**MINING CLAIM MAP**



Scale: 1" = 2000 feet



1. The above map depicts the SUNSHINE PLACER mining claim, which is located in Section (s) 12, Township 18 S, Range 10 E, Gila and Salt River Base and Meridian, PIMA County, Arizona. Total claim acreage is 20.66

2. The type of corner and location monuments used are as follows: 2" X 2" WOODEN POSTS  
WITH FLAGGING

3. The bearings and distances in degrees and feet between claim corners and to a public land survey monument are as depicted on the map.

4. If the claim is a placer or millsite claim with exterior limits conforming to legal subdivisions of the public survey, provide a legal description of the claim \_\_\_\_\_

Form MCF100a  
Revised July 2014

This form is available from the Arizona Geology Survey and may be reproduced.

AMC437132

**AMENDED LOCATION NOTICE FOR LODE MINING CLAIM**

NOTICE IS HEREBY GIVEN that the ABRIL AMC437133

lode mining claim has been located by

GRE INC whose current mailing

address is 2091 E Murray Holladay Road Suite 22E, SLC, UT 84117.

The general course of this claim is SE TO NW and it is

situated in COCHISE County, Arizona. This claim is 1500 feet in length and 600 feet in width.

The ABRIL Lode Mining Claim is located pursuant to 43 C.F.R. 3832.12 (b), and described by metes and bounds, including a description of the tie to an official survey monument as follows: Beginning at NORTH corner #1, thence 600 feet southwest at 225° to WEST corner #2, thence 1500 feet SOUTHEAST at 135° to SOUTH corner #3, thence 600 feet northeast at 45°, to EAST corner #4, thence 1500 feet NORTHWEST at 315° back to NORTH corner #1, place of beginning.

Tie Point: Beginning at T 18S R 23E survey monument for corner of sections 3, 4, thence NORTH 6° 59 minutes 30 seconds WEST a distance of 1842 feet to claim corner #1.

The location monument on which this notice is posted is situated within Section 34, Township 17S, Range 23E, Gila Salt River Base and Meridian, Arizona and this claim encompasses portions

of the following quarter section (s), section (s), Township (s) and Range (s) SW & SE ¼ OF SECTION 34 T12S R23E Gila and Salt River Meridian, Arizona.

This Notice of Location has been written to capture mineral rights within its boundaries, only on open and locatable ground. In the case that some or parts of the claim boundaries overlap private or patented land it is understood that no rights or ownership is implied or assumed in relation to that portion of the claim. In the case that any part of this claim boundary may overlap another, pre-existing claim, it is understood that no rights or ownership is implied or assumed in relation to that portion of the claim. Any overlap or overstaking that has occurred is solely due to standard sizing of claims and there is no claim or ownership implied or assumed.

DATED AND POSTED on the ground this 16TH day of JANUARY, 2016.

LOCATOR (s) [Signature]

Crystal Sutton (agent for GRE Inc)

RECEIVED  
BLM AZ STATE OFFICE  
2016 OCT 17 P 2:44  
PHOENIX, ARIZONA  
BLM  
Date  
Stamp

ENTERED  
DEC 16 2016  
BY: AT

**LOCATION NOTICE FOR LODE MINING CLAIM**

NOTICE IS HEREBY GIVEN that the ABRIL

lode mining claim has been located by

GRE INC whose current mailing

address is 2091 E Murray Holladay Road Suite 22E, SLC, UT 84117.

The general course of this claim is SOUTH EAST TO NORTH WEST

situated in COCHISE County, Arizona. This claim is 1500 feet in length and 600 feet in width. This claim runs from the location monument on which this location notice is posted approximately 600 feet in a SE direction to the SE end line and 900 feet in a NW direction to the NW end line. This claim is marked by six monuments, one at each corner and one at the center of each end line of the claim.

The location monument on which this notice is posted is situated within Section 34, Township 17S, Range 23E, Gila Salt River Base and Meridian, Arizona and this claim encompasses portions

of the following quarter section (s), section (s), Township (s) and Range (s) SW & SE ¼ OF SECTION 34 T17S R23E

Gila Salt River Base and Meridian, Arizona.

The locality of this claim with reference to some natural object or permanent monument and additional information

(if any) concerning its locality are as follows: DISCOVERY MONUMENT IS LOCATED NORTH 11° 37 MINUTES 12 SECONDS EAST, A DISTANCE OF 999 FEET FROM THE PERMANENT MONUMENT LOCATED AT THE NE CORNER OF SECTION 4 T18S R23E

This Notice of Location has been written to capture mineral rights within its boundaries, only on open and locatable ground. In the case that some or parts of the claim boundaries overlap private or patented land it is understood that no rights or ownership is implied or assumed in relation to that portion of the claim. In the case that any part of this claim boundary may overlap another, pre-existing claim, it is understood that no rights or ownership is implied or assumed in relation to that portion of the claim. Any overlap or overstaking that has occurred is solely due to standard sizing of claims and there is no claim or ownership implied or assumed.

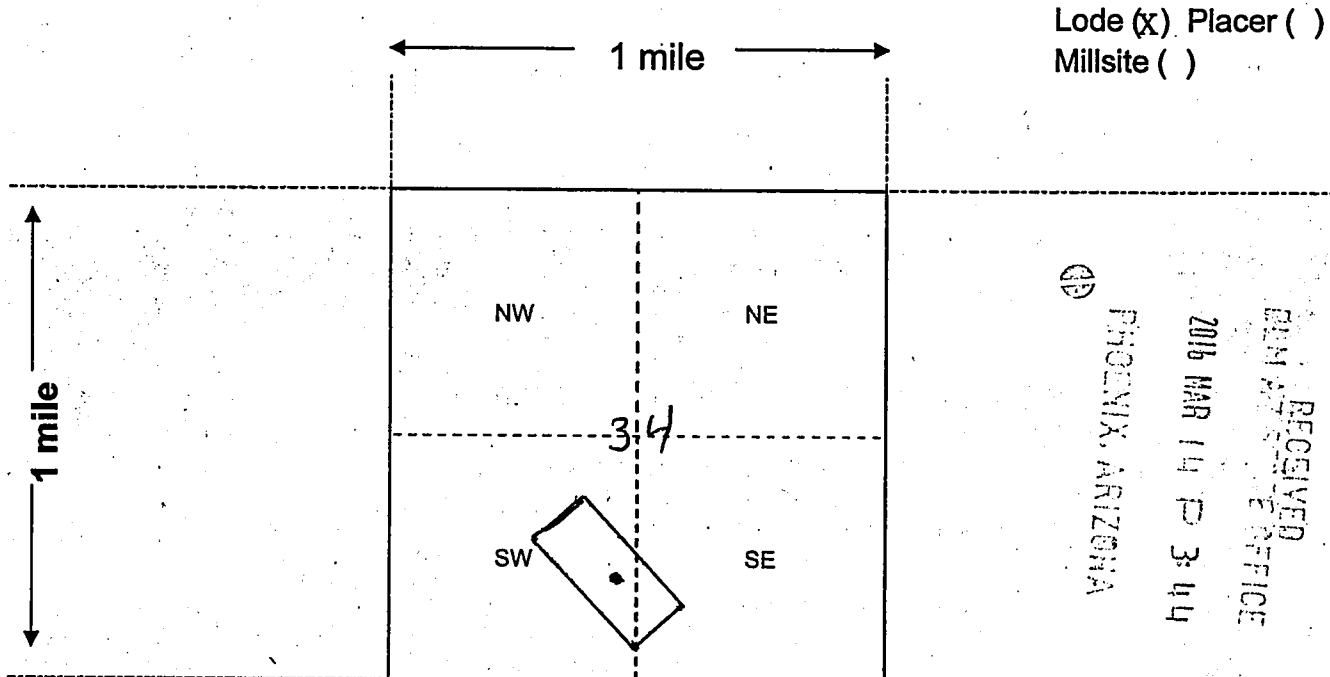
DATED AND POSTED on the ground this 16TH day of JANUARY, 2016.

LOCATOR (s) *[Signature]*

RECEIVED  
BLM ARIZONA STATE OFFICE  
2016 MAR 14 P 3:41  
PHOENIX, ARIZONA  
BLM  
Date  
Stamp

AMC437133

**MINING CLAIM MAP**



Scale: 1" = 2000 feet



AMC437133

1. The above map depicts the ABRIL LODE mining claim, which is located in Section (s) 34, Township 17 S, Range 23 E, Gila and Salt River Base and Meridian, Cochise County, Arizona. Total claim acreage is 20.66
2. The type of corner and location monuments used are as follows: 2" X 2" WOODEN POSTS WITH FLAGGING
3. The bearings and distances in degrees and feet between claim corners and to a public land survey monument are as depicted on the map.
4. If the claim is a placer or millsite claim with exterior limits conforming to legal subdivisions of the public survey, provide a legal description of the claim \_\_\_\_\_

Form MCF100a  
Revised July 2014

This form is available from the Arizona Geology Survey and may be reproduced.



**AMENDED LOCATION NOTICE FOR LODE MINING CLAIM**

NOTICE IS HEREBY GIVEN that the HILLTOP AMC437134

lode mining claim has been located by

GRE INC whose current mailing

address is 2091 E Murray Holladay Road Suite 22E, SLC, UT 84117.

The general course of this claim is SW TO NE and it is

situated in COCHISE County, Arizona. This claim is 1500 feet in length and 600 feet in width.

The HILLTOP Lode Mining Claim is located pursuant to 43 C.F.R. 3832.12 (b), and described by metes and bounds, including a description of the tie to an official survey monument as follows: Beginning at EAST corner #1, thence 1500 feet southwest at 225° to SOUTH corner #2, thence 600 feet NORTHWEST at 315° to WEST corner #3, thence 1500 feet northeast at 45°, to NORTH corner #4, thence 600 feet SOUTHEAST at 135° back to EAST corner #1, place of beginning.



Tie Point: Beginning at T 16S R 30E survey monument for corner of sections 32, 33, AND T 17S R 30E survey monument for corner of sections 4, 5 thence NORTH 52° 45 minutes 53 seconds East a distance of 114 feet to claim corner #1.

The location monument on which this notice is posted is situated within Section 32, Township 16S, Range 30E, Gila Salt River Base and Meridian, Arizona and this claim encompasses portions of the following quarter section (s), section (s), Township (s) and Range (s) SE ¼ OF SECTION 32 & SW ¼ OF SECTION 33 T16S R30E & NW ¼ OF SECTION 4 & NE ¼ OF SECTION 5 T17S R30E Gila and Salt River Meridian, Arizona.

This Notice of Location has been written to capture mineral rights within its boundaries, only on open and locatable ground. In the case that some or parts of the claim boundaries overlap private or patented land it is understood that no rights or ownership is implied or assumed in relation to that portion of the claim. In the case that any part of this claim boundary may overlap another, pre-existing claim, it is understood that no rights or ownership is implied or assumed in relation to that portion of the claim. Any overlap or overstaking that has occurred is solely due to standard sizing of claims and there is no claim or ownership implied or assumed.

DATED AND POSTED on the ground this 18TH day of JANUARY, 2016.

LOCATOR (s) [Signature]  
Crystal Sutton (agent for GRE Inc)



**LOCATION NOTICE FOR LODE MINING CLAIM**

NOTICE IS HEREBY GIVEN that the HILLTOP

lode mining claim has been located by

GRE INC whose current mailing address is 2091 E Murray Holladay Road Suite 22E, SLC, UT 84117.

The general course of this claim is SW TO NE and it is

situated in COCHISE County, Arizona. This claim is 1500 feet in length and 600 feet in width. This claim runs from the location monument on which this location notice is posted approximately 1200 feet in a SW direction to the SW end line and 300 feet in a NE direction to the NE end line. This claim is marked by six monuments, one at each corner and one at the center of each end line of the claim.

The location monument on which this notice is posted is situated within Section 32, Township 16S, Range 30E, Gila Salt River Base and Meridian, Arizona and this claim encompasses portions of the following quarter section (s), section (s), Township (s) and Range (s) SE ¼ OF SECTION 32 & SW ¼ OF SECTION 33 T16S R30E & NW ¼ OF SECTION 4 & NE ¼ OF SECTION 5 T17S R30E

Gila Salt River Base and Meridian, Arizona.

The locality of this claim with reference to some natural object or permanent monument and additional information

(if any) concerning its locality are as follows: DISCOVERY MONUMENT IS LOCATED NORTH 78° 19 MINUTES 39 SECONDS WEST, A DISTANCE OF 342 FEET FROM THE PERMANENT MONUMENT LOCATED AT THE SE CORNER OF SECTION 32 T16S R30E

This Notice of Location has been written to capture mineral rights within its boundaries, only on open and locatable ground. In the case that some or parts of the claim boundaries overlap private or patented land it is understood that no rights or ownership is implied or assumed in relation to that portion of the claim. In the case that any part of this claim boundary may overlap another, pre-existing claim, it is understood that no rights or ownership is implied or assumed in relation to that portion of the claim. Any overlap or overstaking that has occurred is solely due to standard sizing of claims and there is no claim or ownership implied or assumed.

DATED AND POSTED on the ground this 18TH day of JAN, 2016.

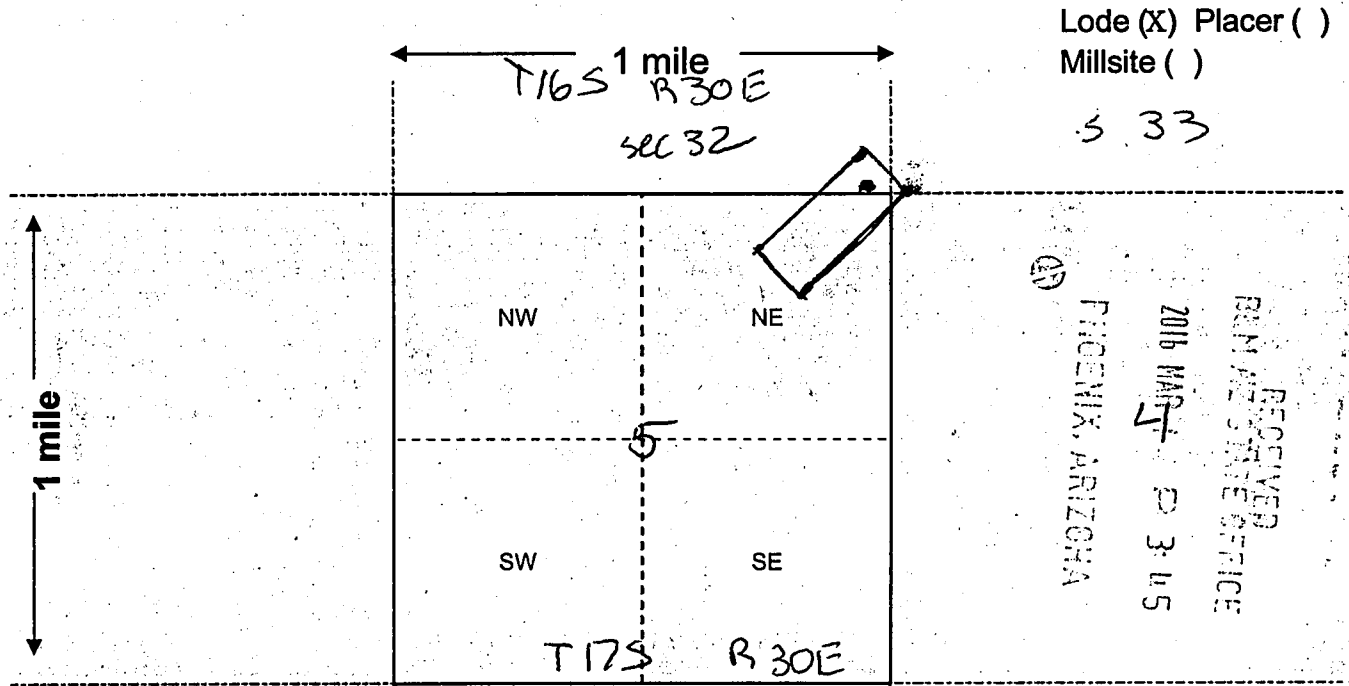
LOCATOR (s) *[Signature]*

RECEIVED  
BLM ARIZONA STATE OFFICE  
2016 APR 19 P 3:45  
TUCSON, ARIZONA

BLM  
Date  
Stamp

AMC437134

**MINING CLAIM MAP**



Scale: 1" = 2000 feet



1. The above map depicts the HILLTOP mining claim, which is located in Section (s) 33 & 32 AND 4 & 5, Township 16 & 17 S, Range 30 E, Gila and Salt River Base and Meridian, COCHISE County, Arizona. Total claim acreage is 20.66


2. The type of corner and location monuments used are as follows: 2"X2" WOODEN STAKES  
WITH FLAGGING

3. The bearings and distances in degrees and feet between claim corners and to a public land survey monument are as depicted on the map.

4. If the claim is a placer or millsite claim with exterior limits conforming to legal subdivisions of the public survey, provide a legal description of the claim \_\_\_\_\_

Form MCF100a  
Revised July 2014

AMC431134



**AMENDED LOCATION NOTICE FOR LODE MINING CLAIM**

NOTICE IS HEREBY GIVEN that the LITTLE JOKER AMC437135

lode mining claim has been located by

GRE INC whose current mailing

address is 2091 E Murray Holladay Road Suite 22E, SLC, UT 84117.

The general course of this claim is SE TO NW and it is situated in SANTA CRUZ County, Arizona. This claim is 1500 feet in length and 600 feet in width.

The LITTLE JOKER Lode Mining Claim is located pursuant to 43 C.F.R. 3832.12 (b), and described by metes and bounds, including a description of the tie to an official survey monument as follows: Beginning at NORTH corner #1, thence 600 feet southwest at 225° to WEST corner #2, thence 1500 feet SOUTHEAST at 135° to SOUTH corner #3, thence 600 feet northeast at 45°, to EAST corner #4, thence 1500 feet NORTHWEST at 315° back to NORTH corner #1, place of beginning.

Tie Point: Beginning at T 21S R 15E survey monument for corner of sections 4, 5, 8, 9 thence NORTH 56° 44 minutes 56 seconds EAST a distance of 8,387 feet to claim corner #1.

The location monument on which this notice is posted is situated within Section 3, Township 21S, Range 15E, Gila Salt River Base and Meridian, Arizona and this claim encompasses portions

of the following quarter section (s), section (s), Township (s) and Range (s) NW ¼ OF SECTION 3 T21S R15E Gila and Salt River Meridian, Arizona.

This Notice of Location has been written to capture mineral rights within its boundaries, only on open and locatable ground. In the case that some or parts of the claim boundaries overlap private or patented land it is understood that no rights or ownership is implied or assumed in relation to that portion of the claim. In the case that any part of this claim boundary may overlap another, pre-existing claim, it is understood that no rights or ownership is implied or assumed in relation to that portion of the claim. Any overlap or overstaking that has occurred is solely due to standard sizing of claims and there is no claim or ownership implied or assumed.

DATED AND POSTED on the ground this 18TH day of JANUARY, 2016.

LOCATOR (s) [Signature]  
Crystal Sutton (agent for GRE Inc)

RECEIVED  
BLM AZ STATE OFFICE  
2016 OCT 17 P 2:43  
PHOENIX, ARIZONA

INTERESTED  
DEC 15 2016  
BY: AT

**LOCATION NOTICE FOR LODE MINING CLAIM**

NOTICE IS HEREBY GIVEN that the LITTLE JOKER

lode mining claim has been located by

GRE INC whose current mailing

address is 2091 E Murray Holladay Road Suite 22E, SLC, UT 84117.

The general course of this claim is SOUTH EAST TO NORTH WEST

situated in SANTA CRUZ County, Arizona. This claim is 1500 feet in length and 600 feet in width. This claim runs from the location monument on which this location notice is posted approximately 750 feet in a SE direction to the SE end line and 750 feet in a NW direction to the NW end line. This claim is marked by six monuments, one at each corner and one at the center of each end line of the claim.

The location monument on which this notice is posted is situated within Section 3, Township 21S, Range 15E, Gila Salt River Base and Meridian, Arizona and this claim encompasses portions

of the following quarter section (s), section (s), Township (s) and Range (s) NW ¼ OF SECTION 3 T21S R15E

Gila Salt River Base and Meridian, Arizona.

The locality of this claim with reference to some natural object or permanent monument and additional information

(if any) concerning its locality are as follows: DISCOVERY MONUMENT IS LOCATED NORTH 62° 12 MINUTES 58 SECONDS EAST, A DISTANCE OF 8,166 FEET FROM THE PERMANENT MONUMENT LOCATED AT THE SW CORNER OF SECTION 4 T21S R15E

This Notice of Location has been written to capture mineral rights within its boundaries, only on open and locatable ground. In the case that some or parts of the claim boundaries overlap private or patented land it is understood that no rights or ownership is implied or assumed in relation to that portion of the claim. In the case that any part of this claim boundary may overlap another, pre-existing claim, it is understood that no rights or ownership is implied or assumed in relation to that portion of the claim. Any overlap or overstaking that has occurred is solely due to standard sizing of claims and there is no claim or ownership implied or assumed.

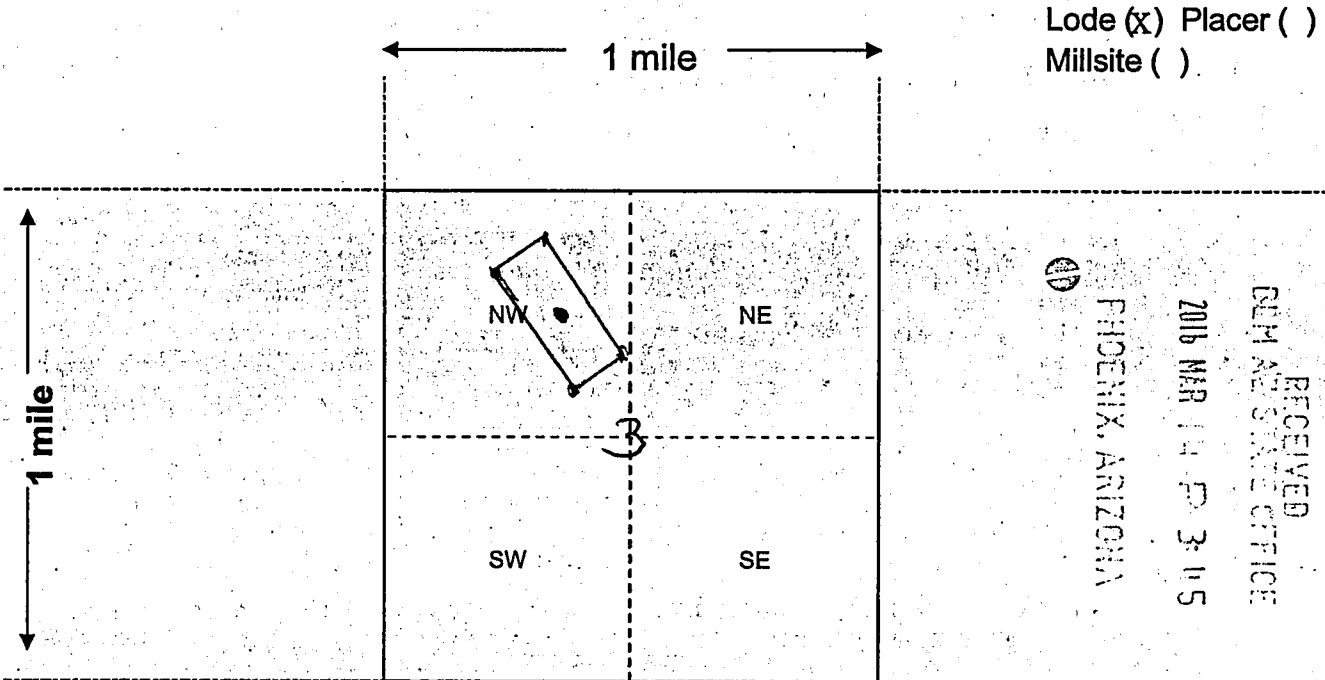
DATED AND POSTED on the ground this 18TH day of JAN, 2016.

LOCATOR (s) *Frederick Gre*

RECEIVED  
BLM STATE OFFICE  
2016 MAR 10 10 31 AM  
PHOENIX, ARIZONA  
BLM  
Date  
Stamp

AMC437135

**MINING CLAIM MAP**



Scale: 1" = 2000 feet



1. The above map depicts the LITTLE JOKER mining claim, which is located in Section (s) 3, Township 21 S, Range 15 E, Gila and Salt River Base and Meridian, SANTA CRUZ County, Arizona. Total claim acreage is 20.66

2. The type of corner and location monuments used are as follows: 2"X2" WOODEN STAKES WITH FLAGGING

3. The bearings and distances in degrees and feet between claim corners and to a public land survey monument are as depicted on the map.

4. If the claim is a placer or millsite claim with exterior limits conforming to legal subdivisions of the public survey, provide a legal description of the claim \_\_\_\_\_

Form MCF100a  
Revised July 2014

This form is available from the Arizona Geology Survey and may be reproduced.

AMC437135

**LOCATION NOTICE FOR LODE MINING CLAIM**

NOTICE IS HEREBY GIVEN that the MISSOURI

lode mining claim has been located by

GRE INC whose current mailing address is 2091 E Murray Holladay Road Suite 22E, SLC, UT 84117.

The general course of this claim is SOUTH TO NORTH and it is situated in SANTA CRUZ County, Arizona. This claim is 1500 feet in length and 600 feet in width. This claim runs from the location monument on which this location notice is posted approximately 750 feet in a SOUTH direction to the SOUTH end line and 750 feet in a NORTH direction to the NORTH end line. This claim is marked by six monuments, one at each corner and one at the center of each end line of the claim.

The location monument on which this notice is posted is situated within Section 2, Township 23S, Range 10E, Gila Salt River Base and Meridian, Arizona and this claim encompasses portions of the following quarter section (s), section (s), Township (s) and Range (s) SW ¼ OF SECTION 2 T23S R10E


Gila Salt River Base and Meridian, Arizona.

The locality of this claim with reference to some natural object or permanent monument and additional information

(if any) concerning its locality are as follows: DISCOVERY MONUMENT IS LOCATED SOUTH 42° 43 MINUTES 23 SECONDS WEST, A DISTANCE OF 4,933 FEET FROM THE PERMANENT MONUMENT LOCATED AT THE SE CORNER OF SECTION 35 T22S R10E

This Notice of Location has been written to capture mineral rights within its boundaries, only on open and locatable ground. In the case that some or parts of the claim boundaries overlap private or patented land it is understood that no rights or ownership is implied or assumed in relation to that portion of the claim. In the case that any part of this claim boundary may overlap another, pre-existing claim, it is understood that no rights or ownership is implied or assumed in relation to that portion of the claim. Any overlap or overstaking that has occurred is solely due to standard sizing of claims and there is no claim or ownership implied or assumed.

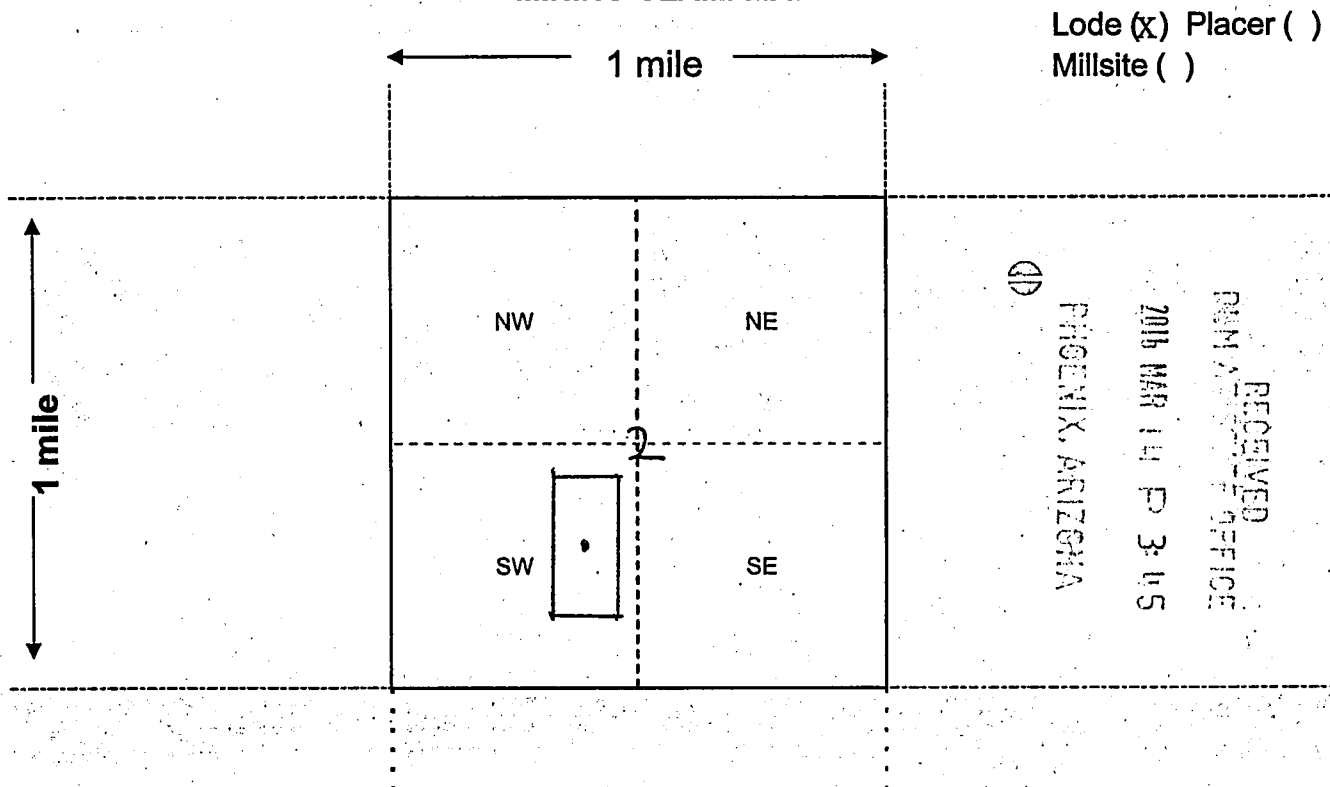
DATED AND POSTED on the ground this 15TH day of JAN., 2016.

LOCATOR (s) 

RECEIVED  
BLM ARIZONA OFFICE  
2016 MAR 14 P 3:45  
PHOENIX, ARIZONA  
BLM  
Date  
Stamp

AHC437136

**MINING CLAIM MAP**



Scale: 1" = 2000 feet

1. The above map depicts the MISSOURI mining claim, which is located in Section (s) 2, Township 23 S, Range 10 E, Gila and Salt River Base and Meridian, Santa Cruz County, Arizona. Total claim acreage is 20.66
2. The type of corner and location monuments used are as follows: 2" X 2" WOODEN POSTS WITH FLAGGING
3. The bearings and distances in degrees and feet between claim corners and to a public land survey monument are as depicted on the map.
4. If the claim is a placer or millsite claim with exterior limits conforming to legal subdivisions of the public survey, provide a legal description of the claim \_\_\_\_\_

Form MCF100a  
Revised July 2014

AMC 437136



**LOCATION NOTICE FOR LODE MINING CLAIM**

NOTICE IS HEREBY GIVEN that the MOHAWK

lode mining claim has been located by

GRE INC whose current mailing address is 2091 E Murray Holladay Road Suite 22E, SLC, UT 84117.

The general course of this claim is SOUTH TO NORTH and it is situated in SANTA CRUZ County, Arizona. This claim is 1500 feet in length and 600 feet in width. This claim runs from the location monument on which this location notice is posted approximately 750 feet in a SOUTH direction to the SOUTH end line and 750 feet in a NORTH direction to the NORTH end line. This claim is marked by six monuments, one at each corner and one at the center of each end line of the claim.

The location monument on which this notice is posted is situated within Section 29, Township 21S, Range 15E, Gila Salt River Base and Meridian, Arizona and this claim encompasses portions of the following quarter section (s), section (s), Township (s) and Range (s) SW ¼ OF SECTION 29 T21S R15E

Gila Salt River Base and Meridian, Arizona.

The locality of this claim with reference to some natural object or permanent monument and additional information

(if any) concerning its locality are as follows: DISCOVERY MONUMENT IS LOCATED NORTH 70° 7 MINUTES 4 SECONDS WEST, A DISTANCE OF 4,019 FEET FROM THE PERMANENT MONUMENT LOCATED AT THE SE CORNER OF SECTION 29 T21S R15E

This Notice of Location has been written to capture mineral rights within its boundaries, only on open and locatable ground. In the case that some or parts of the claim boundaries overlap private or patented land it is understood that no rights or ownership is implied or assumed in relation to that portion of the claim. In the case that any part of this claim boundary may overlap another, pre-existing claim, it is understood that no rights or ownership is implied or assumed in relation to that portion of the claim. Any overlap or overstaking that has occurred is solely due to standard sizing of claims and there is no claim or ownership implied or assumed.

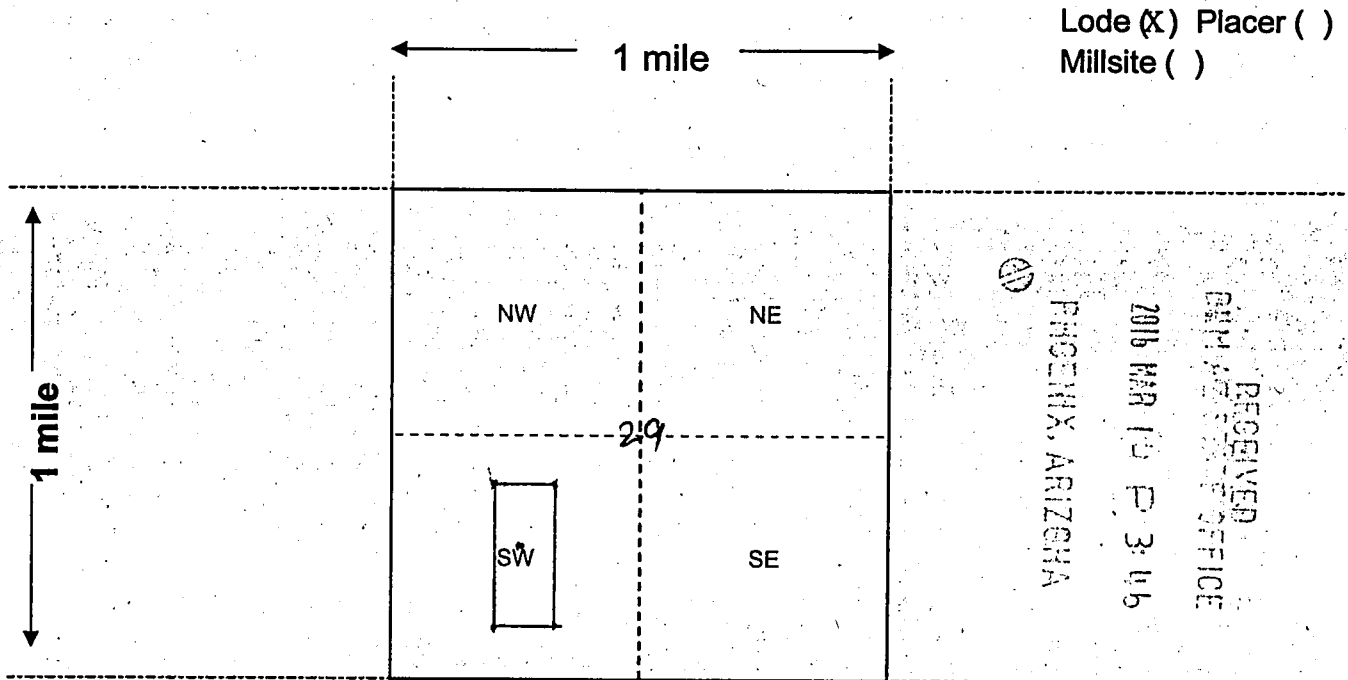
DATED AND POSTED on the ground this 19TH day of JAN, 2016.

LOCATOR (s) *James Green*

RECEIVED  
BLM  
Date Stamp  
2016 MAR 19 PM 3:46  
PHOENIX, ARIZONA

AMC4371371

**MINING CLAIM MAP**



Scale: 1" = 2000 feet



1. The above map depicts the MOHAWK mining claim, which is located in Section (s) 29, Township 21 S, Range 15 E, Gila and Salt River Base and Meridian, SANTA CRUZ County, Arizona. Total claim acreage is 20.66

2. The type of corner and location monuments used are as follows: 2"X2" WOODEN STAKES WITH FLAGGING

3. The bearings and distances in degrees and feet between claim corners and to a public land survey monument are as depicted on the map.

4. If the claim is a placer or millsite claim with exterior limits conforming to legal subdivisions of the public survey, provide a legal description of the claim \_\_\_\_\_

Form MCF100a  
 Revised July 2014

This form is available from the Arizona Geology Survey and may be reproduced.

AMC4371371

**LOCATION NOTICE FOR LODE MINING CLAIM**

NOTICE IS HEREBY GIVEN that the MOHAWK EXTENSION

lode mining claim has been located by

GRE INC whose current mailing address is 2091 E Murray Holladay Road Suite 22E, SLC, UT 84117.

The general course of this claim is SOUTH TO NORTH and it is situated in SANTA CRUZ County, Arizona. This claim is 1500 feet in length and 600 feet in width. This claim runs from the location monument on which this location notice is posted approximately 750 feet in a SOUTH direction to the SOUTH end line and 750 feet in a NORTH direction to the NORTH end line. This claim is marked by six monuments, one at each corner and one at the center of each end line of the claim.

The location monument on which this notice is posted is situated within Section 29, Township 21S, Range 15E, Gila Salt River Base and Meridian, Arizona and this claim encompasses portions of the following quarter section (s), section (s), Township (s) and Range (s) SW ¼ OF SECTION 29 & NW ¼ OF SECTION 32 T21S R15E

Gila Salt River Base and Meridian, Arizona.

The locality of this claim with reference to some natural object or permanent monument and additional information

(if any) concerning its locality are as follows: DISCOVERY MONUMENT IS LOCATED NORTH 83° 54 MINUTES 39 SECONDS WEST, A DISTANCE OF 2,979 FEET FROM THE PERMANENT MONUMENT LOCATED AT THE SE CORNER OF SECTION 29 T21S R15E

This Notice of Location has been written to capture mineral rights within its boundaries, only on open and locatable ground. In the case that some or parts of the claim boundaries overlap private or patented land it is understood that no rights or ownership is implied or assumed in relation to that portion of the claim. In the case that any part of this claim boundary may overlap another, pre-existing claim, it is understood that no rights or ownership is implied or assumed in relation to that portion of the claim. Any overlap or overstaking that has occurred is solely due to standard sizing of claims and there is no claim or ownership implied or assumed.

DATED AND POSTED on the ground this 19TH day of JAN, 2016.

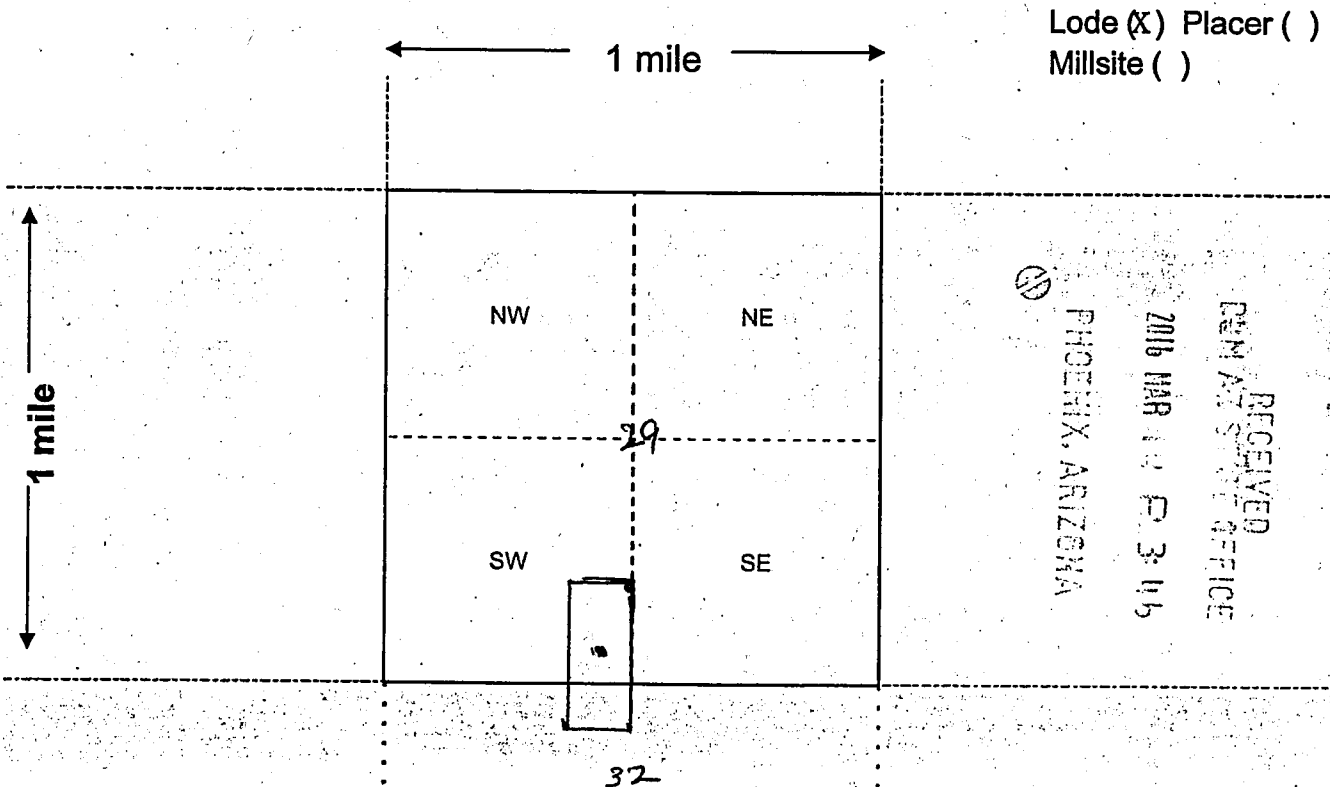
LOCATOR (s) *David Green*

BLM  
Date  
Stamp

RECEIVED  
BLM / DISTRICT OFFICE  
2016 JAN 14 P 3:46  
PHOENIX, ARIZONA

AMC4371381

**MINING CLAIM MAP**



Scale: 1" = 2000 feet



AMC4371381

- The above map depicts the MOHAWK EXTENSION mining claim, which is located in Section (s) 29 & 32, Township 21 S, Range 15 E, Gila and Salt River Base and Meridian, SANTA CRUZ County, Arizona. Total claim acreage is 20.66
- The type of corner and location monuments used are as follows: 2"X2" WOODEN STAKES  
WITH FLAGGING
- The bearings and distances in degrees and feet between claim corners and to a public land survey monument are as depicted on the map.
- If the claim is a placer or millsite claim with exterior limits conforming to legal subdivisions of the public survey, provide a legal description of the claim \_\_\_\_\_

Form MCF100a  
Revised July 2014

**LOCATION NOTICE FOR LODE MINING CLAIM**

NOTICE IS HEREBY GIVEN that the MONTEZUMA

loade mining claim has been located by

GRE INC whose current mailing address is 2091 E Murray Holladay Road Suite 22E, SLC, UT 84117.

The general course of this claim is SOUTH TO NORTH and it is situated in PIMA County, Arizona. This claim is 1500 feet in length and 600 feet in width. This claim runs from the location monument on which this location notice is posted approximately 750 feet in a SOUTH direction to the SOUTH end line and 750 feet in a NORTH direction to the NORTH end line. This claim is marked by six monuments, one at each corner and one at the center of each end line of the claim.

The location monument on which this notice is posted is situated within Section 2, Township 18S, Range 10E, Gila Salt River Base and Meridian, Arizona and this claim encompasses portions of the following quarter section (s), section (s), Township (s) and Range (s) SE ¼ OF SECTION 35 17S R10E AND NE ¼ OF SECTION 2 T18S R10E

Gila Salt River Base and Meridian, Arizona.

The locality of this claim with reference to some natural object or permanent monument and additional information

(if any) concerning its locality are as follows: DISCOVERY MONUMENT IS LOCATED SOUTH 66° 10 MINUTES 2 SECONDS WEST, A DISTANCE OF 1,025 FEET FROM THE PERMANENT MONUMENT LOCATED AT THE NE CORNER OF SECTION 2 T18S R10E

This Notice of Location has been written to capture mineral rights within its boundaries, only on open and locatable ground. In the case that some or parts of the claim boundaries overlap private or patented land it is understood that no rights or ownership is implied or assumed in relation to that portion of the claim. In the case that any part of this claim boundary may overlap another, pre-existing claim, it is understood that no rights or ownership is implied or assumed in relation to that portion of the claim. Any overlap or overstaking that has occurred is solely due to standard sizing of claims and there is no claim or ownership implied or assumed.

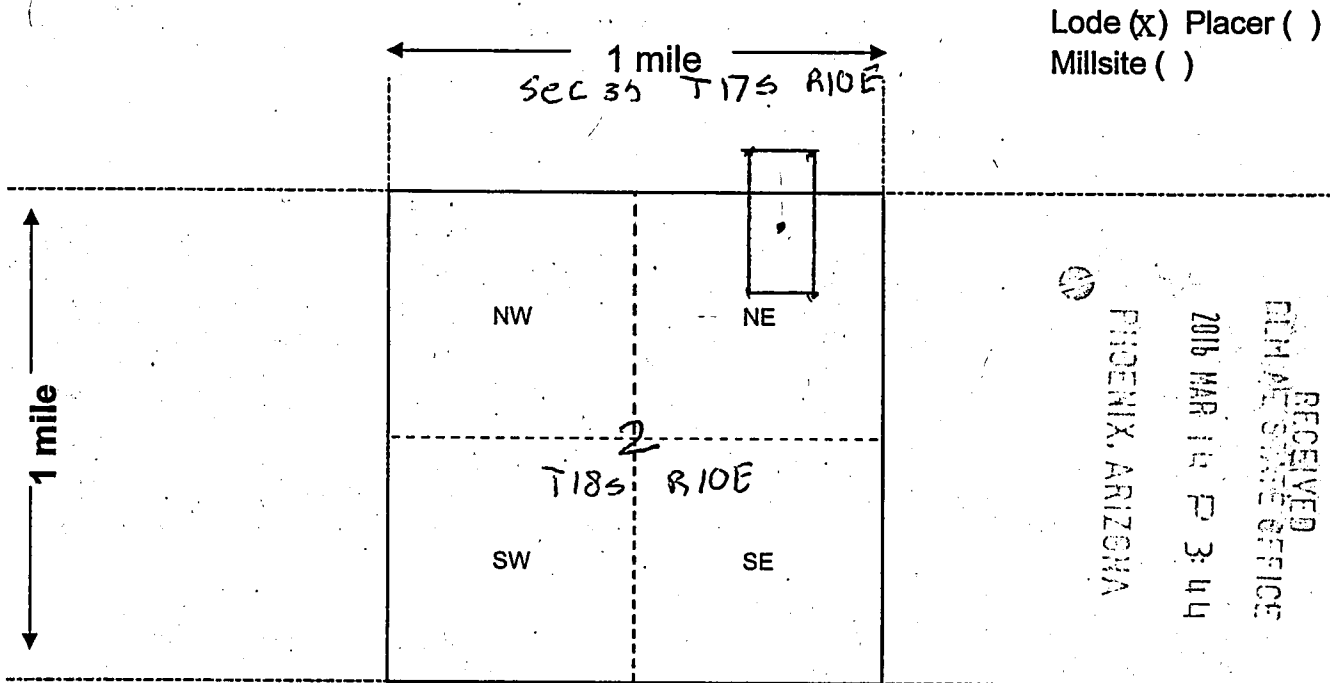
DATED AND POSTED on the ground this 15TH day of JAN, 2016.

LOCATOR (s) *James Bruce*

RECEIVED  
BLM ARIZONA STATE OFFICE  
2016 MAR 14 P 3:44  
PHOENIX, ARIZONA  
BLM  
Date  
Stamp

AMC 437139

**MINING CLAIM MAP**



Scale: 1" = 2000 feet



AMC437139

1. The above map depicts the MONTEZUMA mining claim, which is located in Section (s) 35 AND 2, Township 17 & 18 S, Range 10 E, Gila and Salt River Base and Meridian, PIMA County, Arizona. Total claim acreage is 20.66
2. The type of corner and location monuments used are as follows: 2" X 2" WOODEN POSTS WITH FLAGGING
3. The bearings and distances in degrees and feet between claim corners and to a public land survey monument are as depicted on the map.
4. If the claim is a placer or millsite claim with exterior limits conforming to legal subdivisions of the public survey, provide a legal description of the claim \_\_\_\_\_

Form MCF100a  
Revised July 2014

This form is available from the Arizona Geology Survey and may be reproduced.

**LOCATION NOTICE FOR LODE MINING CLAIM**

NOTICE IS HEREBY GIVEN that the PHILADELPHIA

lode mining claim has been located by

GRE INC whose current mailing address is 2091 E Murray Holladay Road Suite 22E, SLC, UT 84117.

The general course of this claim is SOUTH TO NORTH and it is situated in SANTA CRUZ County, Arizona. This claim is 1500 feet in length and 600 feet in width. This claim runs from the location monument on which this location notice is posted approximately 1300 feet in a SOUTH direction to the SOUTH end line and 200 feet in a NORTH direction to the NORTH end line. This claim is marked by six monuments, one at each corner and one at the center of each end line of the claim.

The location monument on which this notice is posted is situated within Section 3, Township 21S, Range 15E, Gila Salt River Base and Meridian, Arizona and this claim encompasses portions of the following quarter section (s), section (s), Township (s) and Range (s) NE, NW, SE & SW ¼ OF SECTION 3 T21S R15E

Gila Salt River Base and Meridian, Arizona.


The locality of this claim with reference to some natural object or permanent monument and additional information

(if any) concerning its locality are as follows: DISCOVERY MONUMENT IS LOCATED SOUTH 74° 28 MINUTES 47 SECONDS WEST, A DISTANCE OF 8,861 FEET FROM THE PERMANENT MONUMENT LOCATED AT THE SE CORNER OF SECTION 35 T20S R15E

This Notice of Location has been written to capture mineral rights within its boundaries, only on open and locatable ground. In the case that some or parts of the claim boundaries overlap private or patented land it is understood that no rights or ownership is implied or assumed in relation to that portion of the claim. In the case that any part of this claim boundary may overlap another, pre-existing claim, it is understood that no rights or ownership is implied or assumed in relation to that portion of the claim. Any overlap or overstaking that has occurred is solely due to standard sizing of claims and there is no claim or ownership implied or assumed.

DATED AND POSTED on the ground this 19TH day of JAN, 2016.

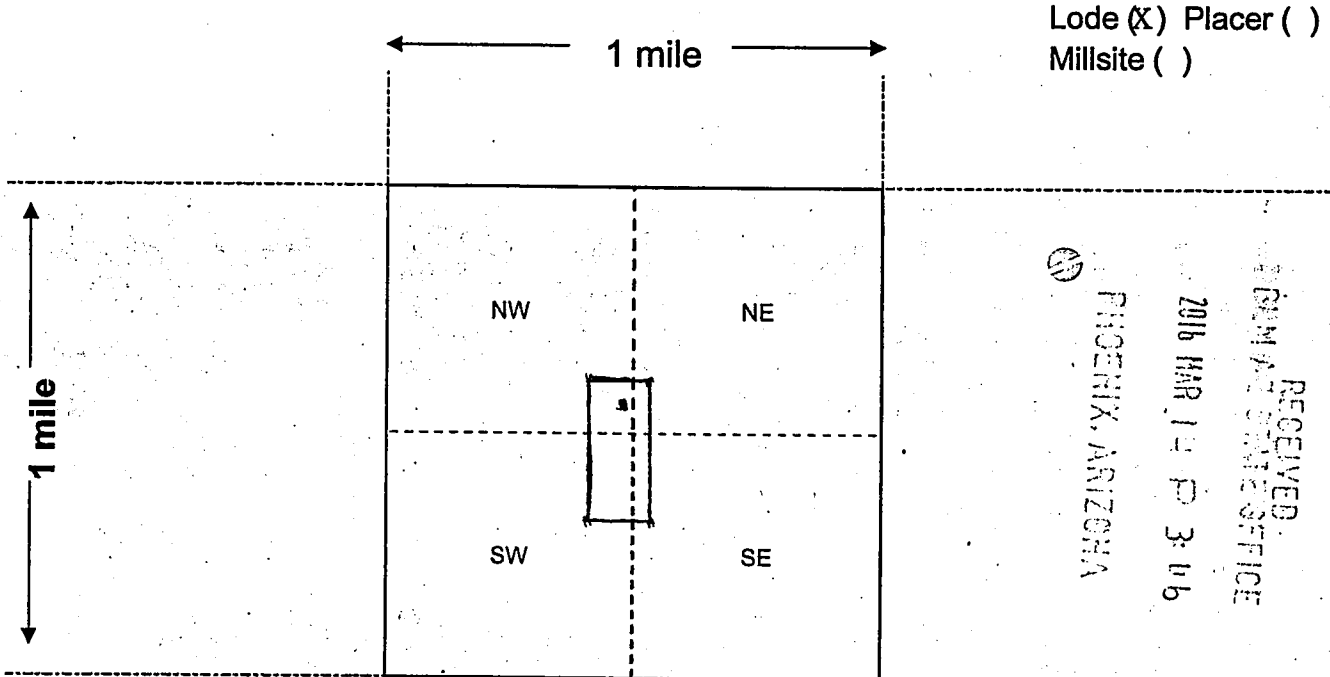
LOCATOR (s) *[Signature]*



BLM  
Date  
Stamp

AMC 437140

**MINING CLAIM MAP**



Scale: 1" = 2000 feet



1. The above map depicts the PHILADELPHIA mining claim, which is located in Section (s) 3, Township 21 S, Range 15 E, Gila and Salt River Base and Meridian, SANTA CRUZ County, Arizona. Total claim acreage is 20.66
2. The type of corner and location monuments used are as follows: 2"X2" WOODEN STAKES WITH FLAGGING
3. The bearings and distances in degrees and feet between claim corners and to a public land survey monument are as depicted on the map.
4. If the claim is a placer or millsite claim with exterior limits conforming to legal subdivisions of the public survey, provide a legal description of the claim \_\_\_\_\_

Form MCF100a  
Revised July 2014

This form is available from the Arizona Geology Survey and may be reproduced.

AMC437140



Recorded By:

DEPUTY RECORDER  
4948



SEQUENCE: 20162700656  
NO. PAGES: 1  
ALOCAT 09/26/2016  
14:19:48  
MAIL  
AMOUNT PAID: \$10.00

MAIL  
GRE INC  
2091 E MURRAY HOLLADAY RD 22E  
SALT LAKE CITY UT 84117

**AMENDED  
LOCATION NOTICE FOR LODE MINING CLAIM AMC437141**

NOTICE IS HEREBY GIVEN that the PHILIMENA EXTENSION

lode mining claim has been located by

GRE INC whose current mailing

address is 2091 E Murray Holladay Road Suite 22E, SLC, UT 84117.

The general course of this claim is SSW TO NNE and it is situated in PIMA County, Arizona. This claim is 1500 feet in length and 600 feet in width.

The PHILIMENA EXTENSION Lode Mining Claim is located pursuant to 43 C.F.R. 3832.12 (b), and described by metes and bounds, including a description of the tie to an official survey monument as follows: Beginning at NORTH corner #1, thence 600 feet ESE at 110° to EAST corner #2, thence 1500 feet SSW at 200° to SOUTH corner #3, thence 600 feet WNW at 290°, to WEST corner #4, thence 1500 feet NNE at 20° back to North corner #1, place of beginning.

Tie Point: Beginning at T 17S R 10E survey monument for corner of sections 27, 28, 33, 34 thence NORTH 61° 53 minutes 24 seconds East a distance of 4,372 feet to claim corner #1.

The location monument on which this notice is posted is situated within Section 27, Township 17S, Range 10E, Gila Salt River Base and Meridian, Arizona and this claim encompasses portions of the following quarter section (s), section (s), Township (s) and Range (s) SE ¼ OF SECTION 27 T17S R10E

Gila and Salt River Meridian, Arizona.

This Notice of Location has been written to capture mineral rights within its boundaries, only on open and locatable ground. In the case that some or parts of the claim boundaries overlap private or patented land it is understood that no rights or ownership is implied or assumed in relation to that portion of the claim. In the case that any part of this claim boundary may overlap another, pre-existing claim, it is understood that no rights or ownership is implied or assumed in relation to that portion of the claim. Any overlap or overstaking that has occurred is solely due to standard sizing of claims and there is no claim or ownership implied or assumed.

DATED AND POSTED on the ground this 15TH day of JANUARY, 2016.

LOCATOR (s) [Signature]  
Crystal Sutton (agent for GRE Inc)

RECEIVED  
BLM AZ STATE OFFICE  
2016 OCT 17 P 2:44  
PHOENIX, ARIZONA

BLM  
Date  
Stamp

ENTERED  
DEC 05 2016  
BY: AT

**LOCATION NOTICE FOR LODE MINING CLAIM**

NOTICE IS HEREBY GIVEN that the PHILIMENA Extension

lode mining claim has been located by

GRE INC whose current mailing

address is 2091 E Murray Holladay Road Suite 22E, SLC, UT 84117.

The general course of this claim is SSW TO NNE and it is

situated in PIMA County, Arizona. This claim is 1500 feet in length and 600 feet in width. This claim runs from the location monument on which this location notice is posted approximately 1000 feet in a SSW direction to the SSW end line and 500 feet in a NNE direction to the NNE end line. This claim is marked by six monuments, one at each corner and one at the center of each end line of the claim.

The location monument on which this notice is posted is situated within Section 27, Township 17S, Range 10E, Gila Salt River Base and Meridian, Arizona and this claim encompasses portions

of the following quarter section (s), section (s), Township (s) and Range (s) SE 1/4 OF SECTION 27 T17S R10E

Gila Salt River Base and Meridian, Arizona.

The locality of this claim with reference to some natural object or permanent monument and additional information

(if any) concerning its locality are as follows: DISCOVERY MONUMENT IS LOCATED NORTH 69° 32 MINUTES 45 SECONDS EAST, A DISTANCE OF 4,249 FEET FROM THE PERMANENT MONUMENT LOCATED AT THE SW CORNER OF SECTION 27 T17S R10E

This Notice of Location has been written to capture mineral rights within its boundaries, only on open and locatable ground. In the case that some or parts of the claim boundaries overlap private or patented land it is understood that no rights or ownership is implied or assumed in relation to that portion of the claim. In the case that any part of this claim boundary may overlap another, pre-existing claim, it is understood that no rights or ownership is implied or assumed in relation to that portion of the claim. Any overlap or overstaking that has occurred is solely due to standard sizing of claims and there is no claim or ownership implied or assumed.

DATED AND POSTED on the ground this 15TH day of JAN, 2016.

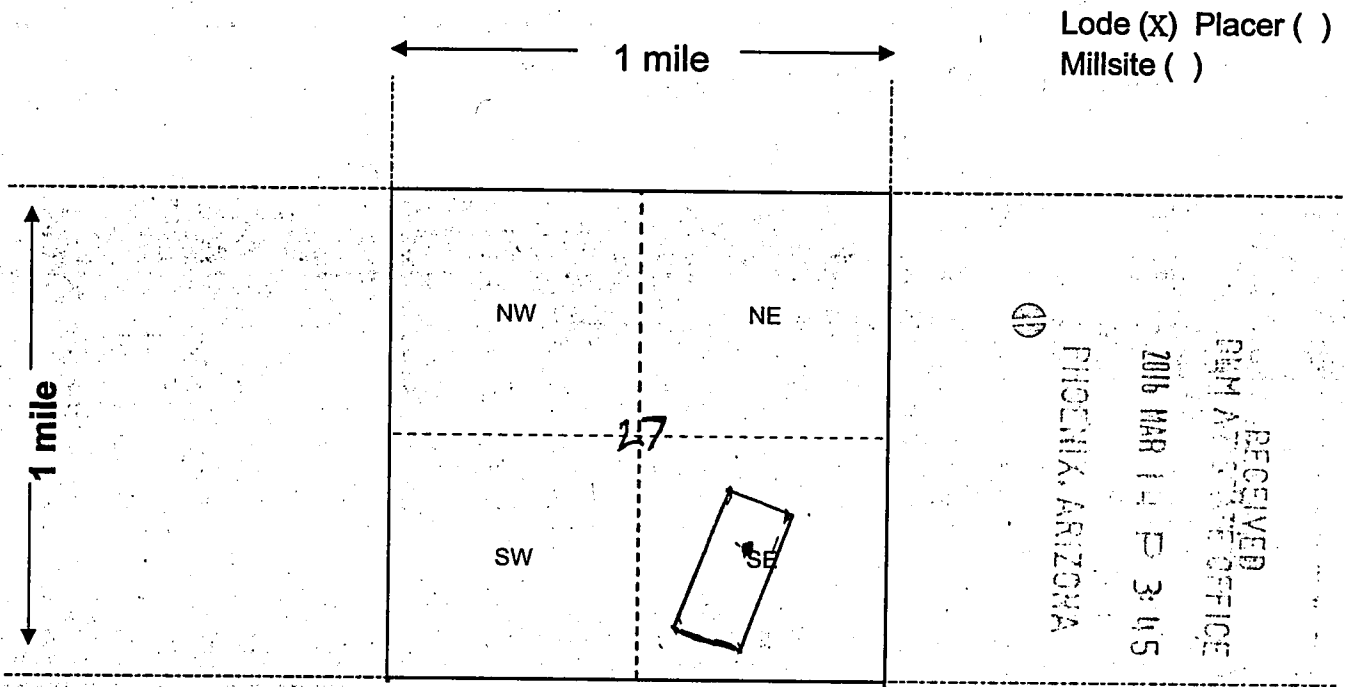
LOCATOR (s) [Signature]

RECEIVED  
BLM DISTRICT OFFICE  
2016 MAR 14 P 3:45  
PHOENIX, ARIZONA

BLM  
Date  
Stamp

AMC437141

**MINING CLAIM MAP**



Scale: 1" = 2000 feet



1. The above map depicts the PHILIMENA Extension mining claim, which is located in Section (s) 27, Township 17 S, Range 10 E, Gila and Salt River Base and Meridian, PIMA County, Arizona. Total claim acreage is 20.66
2. The type of corner and location monuments used are as follows: 2" X 2" WOODEN POSTS WITH FLAGGING
3. The bearings and distances in degrees and feet between claim corners and to a public land survey monument are as depicted on the map.
4. If the claim is a placer or millsite claim with exterior limits conforming to legal subdivisions of the public survey, provide a legal description of the claim \_\_\_\_\_

Form MCF100a  
Revised July 2014

This form is available from the Arizona Geology Survey and may be reproduced.

AM04371411

**LOCATION NOTICE FOR LODE MINING CLAIM**

NOTICE IS HEREBY GIVEN that the PROVIDENCIA

lode mining claim has been located by

GRE INC whose current mailing

address is 2091 E Murray Holladay Road Suite 22E, SLC, UT 84117.

The general course of this claim is WEST TO EAST and it is

situated in PIMA County, Arizona. This claim is 1500 feet in length and 600 feet in width. This claim runs from the location monument on which this location notice is posted approximately 500 feet in a WEST direction to the WEST end line and 1000 feet in a EAST direction to the EAST end line. This claim is marked by six monuments, one at each corner and one at the center of each end line of the claim.

The location monument on which this notice is posted is situated within Section 34, Township 17S, Range 10E, Gila Salt River Base and Meridian, Arizona and this claim encompasses portions

of the following quarter section (s), section (s), Township (s) and Range (s) SE ¼ OF SECTION 27, NE ¼ OF SECTION 34 T17S R10E

Gila Salt River Base and Meridian, Arizona.

The locality of this claim with reference to some natural object or permanent monument and additional information

(if any) concerning its locality are as follows: DISCOVERY MONUMENT IS LOCATED SOUTH 88° 54 MINUTES 11 SECONDS EAST, A DISTANCE OF 4,128 FEET FROM THE PERMANENT MONUMENT LOCATED AT THE NW CORNER OF SECTION 34 T17S R10E

This Notice of Location has been written to capture mineral rights within its boundaries, only on open and locatable ground. In the case that some or parts of the claim boundaries overlap private or patented land it is understood that no rights or ownership is implied or assumed in relation to that portion of the claim. In the case that any part of this claim boundary may overlap another, pre-existing claim, it is understood that no rights or ownership is implied or assumed in relation to that portion of the claim. Any overlap or overstaking that has occurred is solely due to standard sizing of claims and there is no claim or ownership implied or assumed.

DATED AND POSTED on the ground this 15TH day of JAN, 2016.

LOCATOR (s) *David Gre*

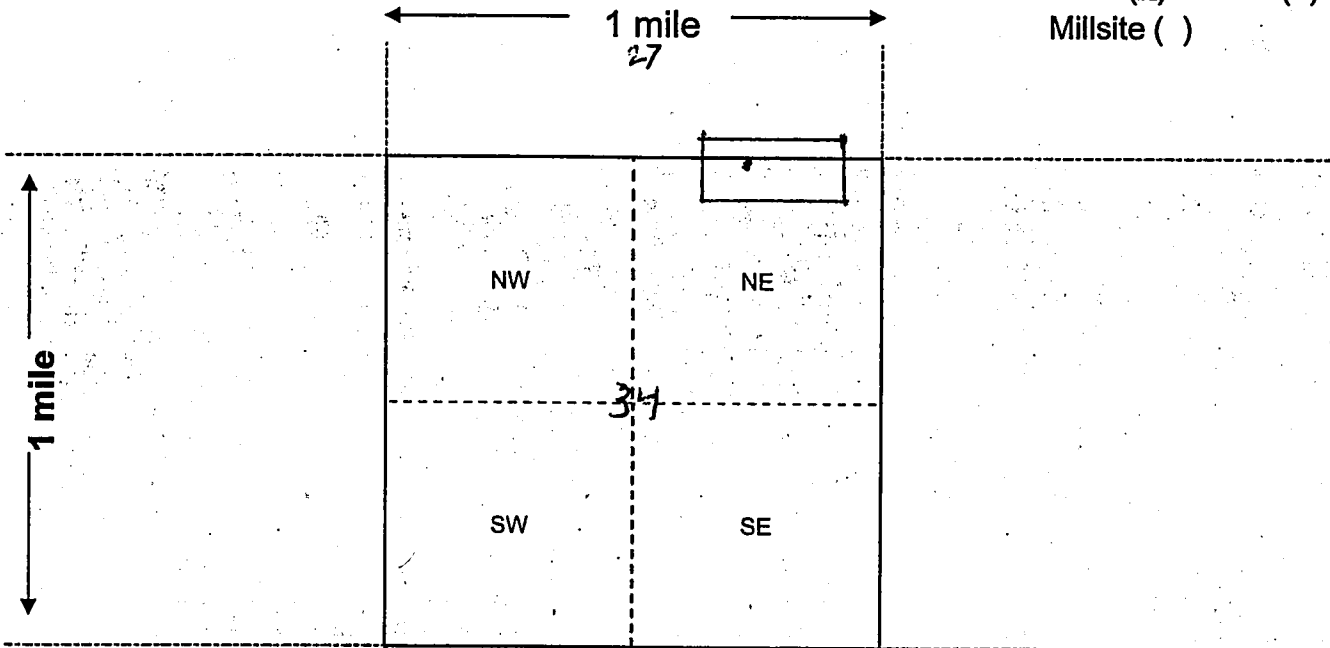
RECEIVED  
BLM FIELD OFFICE  
2016 MAR 14 P 3:45  
PHOENIX, ARIZONA

BLM  
Date  
Stamp

AMC4371421

**MINING CLAIM MAP**

Lode (X) Placer ( )  
Millsite ( )



Scale: 1" = 2000 feet



AMC4371421

1. The above map depicts the PROVIDENCIA mining claim, which is located in Section (s) 27 & 34, Township 17 S, Range 10 E, Gila and Salt River Base and Meridian, PIMA County, Arizona. Total claim acreage is 20.66
2. The type of corner and location monuments used are as follows: 2" X 2" WOODEN POSTS WITH FLAGGING
3. The bearings and distances in degrees and feet between claim corners and to a public land survey monument are as depicted on the map.
4. If the claim is a placer or millsite claim with exterior limits conforming to legal subdivisions of the public survey, provide a legal description of the claim \_\_\_\_\_

Form MCF100a  
Revised July 2014

This form is available from the Arizona Geology Survey and may be reproduced.

**LOCATION NOTICE FOR LODE MINING CLAIM**

NOTICE IS HEREBY GIVEN that the SUNSHINE

lode mining claim has been located by

GRE INC whose current mailing

address is 2091 E Murray Holladay Road Suite 22E, SLC, UT 84117.

The general course of this claim is SOUTH TO NORTH and it is

situated in PIMA County, Arizona. This claim is 1500 feet in length and 600 feet in width. This claim runs from the location monument on which this location notice is posted approximately 500 feet in a SOUTH direction to the SOUTH end line and 1000 feet in a NORTH direction to the NORTH end line. This claim is marked by six monuments, one at each corner and one at the center of each end line of the claim.

The location monument on which this notice is posted is situated within Section 12, Township 18S, Range 10E, Gila Salt River Base and Meridian, Arizona and this claim encompasses portions

of the following quarter section (s), section (s), Township (s) and Range (s) SE ¼ OF SECTION 12 T18S R10E

Gila Salt River Base and Meridian, Arizona.

The locality of this claim with reference to some natural object or permanent monument and additional information

(if any) concerning its locality are as follows: DISCOVERY MONUMENT IS LOCATED SOUTH 50° 15 MINUTES 35 SECONDS EAST, A DISTANCE OF 5,713 FEET FROM THE PERMANENT MONUMENT LOCATED AT THE NW CORNER OF SECTION 12 T18S R10E

This Notice of Location has been written to capture mineral rights within its boundaries, only on open and locatable ground. In the case that some or parts of the claim boundaries overlap private or patented land it is understood that no rights or ownership is implied or assumed in relation to that portion of the claim. In the case that any part of this claim boundary may overlap another, pre-existing claim, it is understood that no rights or ownership is implied or assumed in relation to that portion of the claim. Any overlap or overstaking that has occurred is solely due to standard sizing of claims and there is no claim or ownership implied or assumed.

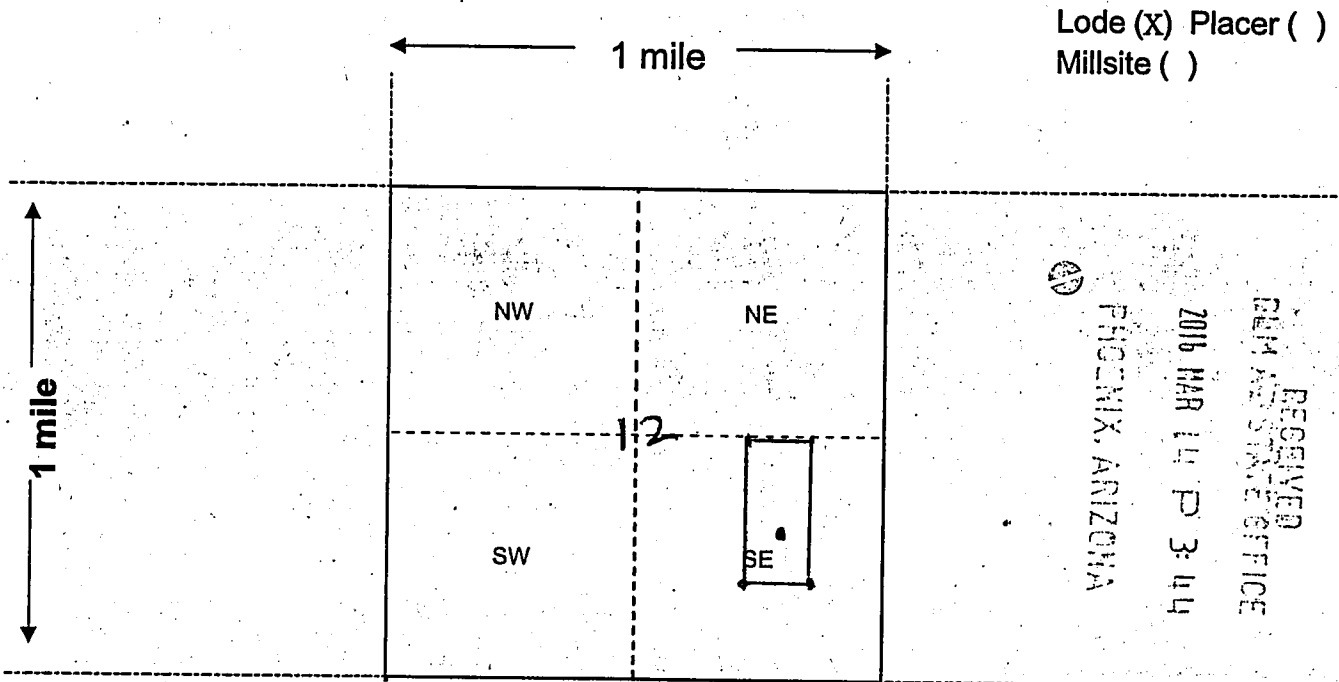
DATED AND POSTED on the ground this 15TH day of JAN., 2016.

LOCATOR (s) *[Signature]*

RECEIVED  
BLM STATE OFFICE  
2016 MAR 15 P 3:44  
PHOENIX, ARIZONA  
BLM  
Date  
Stamp

AMC 437143

**MINING CLAIM MAP**



Scale: 1" = 2000 feet



AMC4371431

1. The above map depicts the SUNSHINE LODGE mining claim, which is located in Section (s) 12, Township 18 S, Range 10 E, Gila and Salt River Base and Meridian, PIMA County, Arizona. Total claim acreage is 20.66
2. The type of corner and location monuments used are as follows: 2" X 2" WOODEN POSTS WITH FLAGGING
3. The bearings and distances in degrees and feet between claim corners and to a public land survey monument are as depicted on the map.
4. If the claim is a placer or millsite claim with exterior limits conforming to legal subdivisions of the public survey, provide a legal description of the claim \_\_\_\_\_

Form MCF100a  
Revised July 2014

This form is available from the Arizona Geology Survey and may be reproduced.

**LOCATION NOTICE FOR LODE MINING CLAIM**

NOTICE IS HEREBY GIVEN that the ULTIMO

lode mining claim has been located by

GRE INC whose current mailing address is 2091 E Murray Holladay Road Suite 22E, SLC, UT 84117.

The general course of this claim is EAST TO WEST and it is

situated in SANTA CRUZ County, Arizona. This claim is 1500 feet in length and 600 feet in width. This claim runs from the location monument on which this location notice is posted approximately 100 feet in a EAST direction to the EAST end line and 1400 feet in a WEST direction to the WEST end line. This claim is marked by six monuments, one at each corner and one at the center of each end line of the claim.

The location monument on which this notice is posted is situated within Section 3, Township 21S, Range 15E, Gila Salt River Base and Meridian, Arizona and this claim encompasses portions of the following quarter section (s), section (s), Township (s) and Range (s) SE & SW ¼ OF SECTION 3 T21S R15E

Gila Salt River Base and Meridian, Arizona.

The locality of this claim with reference to some natural object or permanent monument and additional information

(if any) concerning its locality are as follows: DISCOVERY MONUMENT IS LOCATED NORTH 86° 16 MINUTES 49 SECONDS EAST, A DISTANCE OF 8,327 FEET FROM THE PERMANENT MONUMENT LOCATED AT THE SW CORNER OF SECTION 4 T21S R15E

This Notice of Location has been written to capture mineral rights within its boundaries, only on open and locatable ground. In the case that some or parts of the claim boundaries overlap private or patented land it is understood that no rights or ownership is implied or assumed in relation to that portion of the claim. In the case that any part of this claim boundary may overlap another, pre-existing claim, it is understood that no rights or ownership is implied or assumed in relation to that portion of the claim. Any overlap or overstaking that has occurred is solely due to standard sizing of claims and there is no claim or ownership implied or assumed.

DATED AND POSTED on the ground this 18TH day of JAN, 2016.

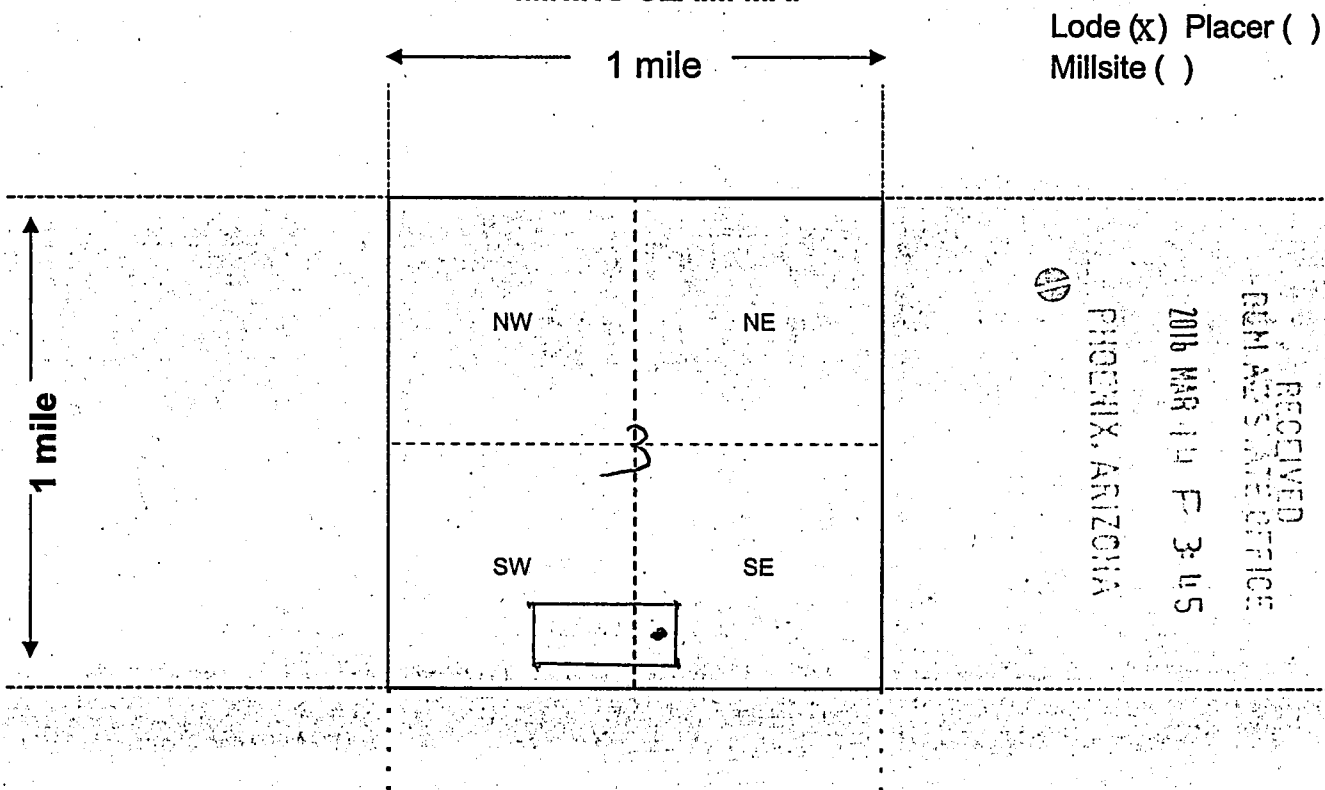
LOCATOR (s) *Edward Green*

RECEIVED  
BLM AT STATE OFFICE  
2016 MAR 14 P 3:45  
PHOENIX, ARIZONA  
BLM  
Date  
Stamp

AMC437144



**MINING CLAIM MAP**



Scale: 1" = 2000 feet



1. The above map depicts the ULTIMO mining claim, which is located in Section (s) 3, Township 21 S, Range 15 E, Gila and Salt River Base and Meridian, SANTA CRUZ County, Arizona. Total claim acreage is 20.66

2. The type of corner and location monuments used are as follows: 2"X2" WOODEN STAKES WITH FLAGGING

3. The bearings and distances in degrees and feet between claim corners and to a public land survey monument are as depicted on the map.

4. If the claim is a placer or millsite claim with exterior limits conforming to legal subdivisions of the public survey, provide a legal description of the claim \_\_\_\_\_

Form MCF100a  
Revised July 2014

AMC437144

DEPARTMENT OF INTERIOR  
BUREAU OF LAND MANAGEMENT

Input Parameters for Geographic Report with Land

System Id = CR

Admin State = AZ

Geo State =

Casetype Begins With

Case Disp Txt = AUTHORIZED, CANCELLED, EXPIRED, PENDING, REJECTED, RELINQUISHED, WITHDRAWN

Mer Twp Rng =

Section =

Mtrs = 14 0160S 0300E 032, 14 0160S 0300E 999, 14 0170S 0100E 027, 14 0170S 0100E 034, 14 0170S 0100E 035, 14 0170S 0100E 999, 14 0170S 0230E 034, 14 0170S 0230E 999, 14 0170S 0300E 005, 14 0170S 0300E 999, 14 0180S 0100E 002, 14 0180S 0100E 012, 14 0180S 0100E 999, 14 0210S 0150E 003, 14 0210S 0150E 029, 14 0210S 0150E 032, 14 0210S 0150E 999, 14 0230S 0100E 002, 14 0230S 0100E 999

Commodity =

Commodity Txt =

Pending Org =

Pend Org Decode =

Total Rows Returned: 14

RUN TIME: 11:13 AM

UNITED STATES DEPARTMENT OF INTERIOR  
BUREAU OF LAND MANAGEMENT  
GEOGRAPHIC REPORT WITH LAND  
Sorted by Serial Number

RUN DATE: 07/28/2016

Page 1 of 2

Serial Number: AZA 031403

Total Case Acres: 3.270

<u>Casetype</u>	<u>Case Disp</u>	14	0170S	0100E	<u>Sect</u>	<u>Sur Typ</u>	<u>Sur Num</u>	<u>Suff</u>	<u>Subdivision</u>	<u>Act Pend</u>
281001	AUTHORIZED				035	ALIQ			SESW,SWSE;	

Serial Number: AZA 031403

Total Case Acres: 3.270

<u>Casetype</u>	<u>Case Disp</u>	14	0180S	0100E	<u>Sect</u>	<u>Sur Typ</u>	<u>Sur Num</u>	<u>Suff</u>	<u>Subdivision</u>	<u>Act Pend</u>
281001	AUTHORIZED				002	ALIQ LOTS			S2NW,N2SW; 8;	

Serial Number: AZA 033929

Total Case Acres: 9.500

<u>Casetype</u>	<u>Case Disp</u>	14	0180S	0100E	<u>Sect</u>	<u>Sur Typ</u>	<u>Sur Num</u>	<u>Suff</u>	<u>Subdivision</u>	<u>Act Pend</u>
281001	AUTHORIZED				002	ALIQ LOTS MNR			SWNW; 8,10; SWSENW,E2NESW;	

Serial Number: AZA 035149

Total Case Acres: 1.000

<u>Casetype</u>	<u>Case Disp</u>	14	0210S	0150E	<u>Sect</u>	<u>Sur Typ</u>	<u>Sur Num</u>	<u>Suff</u>	<u>Subdivision</u>	<u>Act Pend</u>
835002	AUTHORIZED				003	FF FF		1 2	PART LOT 3; PART SWNE,W2SE;	

Serial Number: AZA 035460

Total Case Acres: 9,440.000

<u>Casetype</u>	<u>Case Disp</u>	14	0160S	0300E	<u>Sect</u>	<u>Sur Typ</u>	<u>Sur Num</u>	<u>Suff</u>	<u>Subdivision</u>	<u>Act Pend</u>
231502	AUTHORIZED				032	ALIQ			W2W2;	

RUN TIME: 11:13 AM

UNITED STATES DEPARTMENT OF INTERIOR  
BUREAU OF LAND MANAGEMENT  
GEOGRAPHIC REPORT WITH LAND  
Sorted by Serial Number

RUN DATE: 07/28/2016  
Page 2 of 2

Serial Number: AZA 035460  
Total Case Acres: 9,440.000

<u>Casetype</u>	<u>Case Disp</u>	14	0170S	0300E	<u>Sect</u>	<u>Sur Typ</u>	<u>Sur Num</u>	<u>Suff</u>	<u>Subdivision</u>	<u>Act Pend</u>
231502	AUTHORIZED				005	ALIQ LOTS			SWNW; 4;	

Serial Number: AZA 035546  
Total Case Acres: 0.510

<u>Casetype</u>	<u>Case Disp</u>	14	0180S	0100E	<u>Sect</u>	<u>Sur Typ</u>	<u>Sur Num</u>	<u>Suff</u>	<u>Subdivision</u>	<u>Act Pend</u>
210013	AUTHORIZED				002	MNR			NESWSE;NWSESE;	

Serial Number: AZAR 0036101  
Total Case Acres: 14.000

<u>Casetype</u>	<u>Case Disp</u>	14	0170S	0300E	<u>Sect</u>	<u>Sur Typ</u>	<u>Sur Num</u>	<u>Suff</u>	<u>Subdivision</u>	<u>Act Pend</u>
285006	AUTHORIZED				005	FF LOTS		1	S2; 7;	



























**GOLD RUSH**  
EXPEDITIONS  
2091 E. MURRAY HOLLADAY RD, STE. 22E  
SALT LAKE CITY, UTAH 84117

CERTIFIED MAIL™



7014 1200 0002 2188 9061



\$5.098 US POSTAGE  
FIRST CLASS  
002000003189  
FROM BMT17



\$1.208 US POSTAGE  
FIRST CLASS  
002000003189  
FROM BMT17

RECEIVED  
BLM FIELD OFFICE

2016 MAR 10 PM 3:04

PHOENIX, ARIZONA

Arizona BLM  
Attn: Cashier  
One N. Central Ave., Ste. 800  
Phoenix, AZ 85004

